

PSRN 2014-2020 - Mis. 4.3.1 - Misure per Investimenti Infrastrutture Irrigue

OGGETTO: Progetto per il ripristino ed adeguamento funzionale della condotta principale ubicata tra c.da "Sigona", nel comune di Lentini e c.da "Grotta S.Giorgio" nel comune di Catania

PROGETTO ESECUTIVO 1° STRALCIO FUNZIONALE

0	0	1	1	7	C	T	S	R	5.5.3	
Codice Lavoro					Anno				Provincia	TAVOLA

QUADERNO DELLE SEZIONI

TERZO TRATTO - dalla sez. 120 alla sez. 217
(Sostituzione con Ghisa Sferoidale Ø 1000 - Ø 800 - Ø 700)

il Progettista:



Vittorio Angelo Longo
Dott. Ing. Vittorio Angelo Longo

Il R.U.P.



Vito D'Angelo
Dott. Ing. Vito D'Angelo

Visto: Il Dirigente Tecnico:



Massimo Paterna
Dott. Ing. Massimo Paterna

REV.	DATA	REDATTO	CONTROLLATO	APPROVATO	ANNOTAZIONI
0	Giugno 2017	LNG	DNG	DNG	
1					
2					

TERZO TRATTO

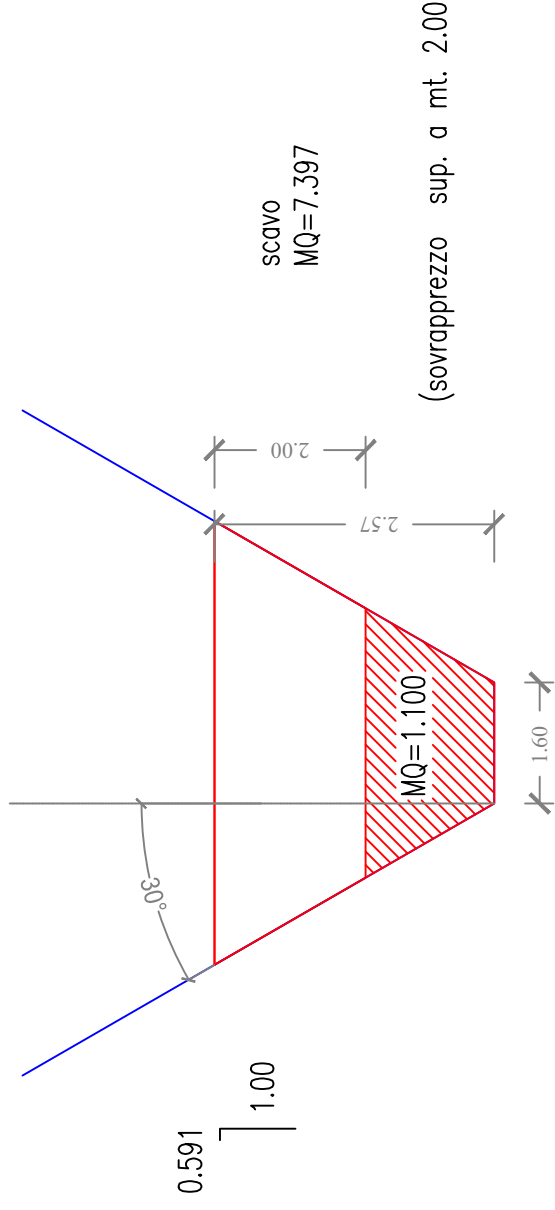
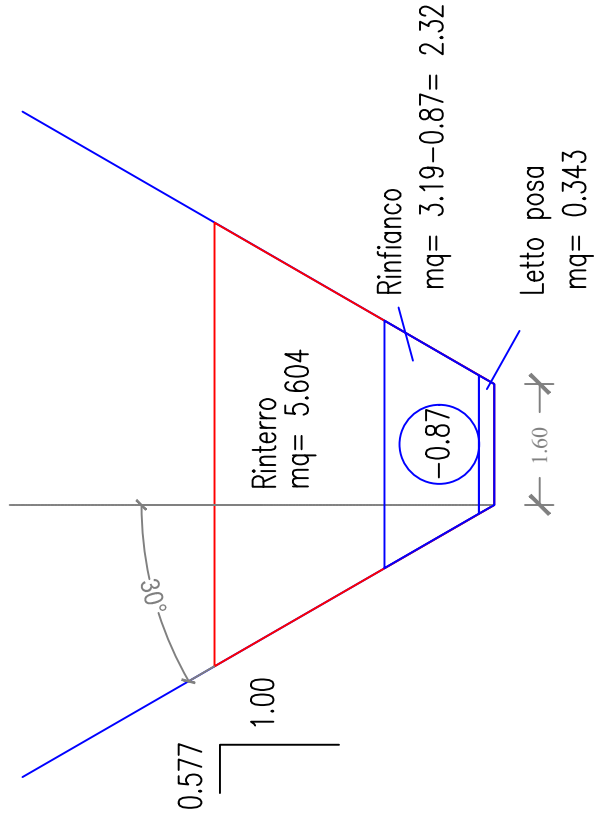
DALLA SEZ. 120 (VERTICE V11)
ALLA SEZ. 217 (VERTICE V17)

TRATTO IN GHISA SFEROIDALE DN 1000
da sez. 120 (vertice V11) a sez. 143 (secondario H2)

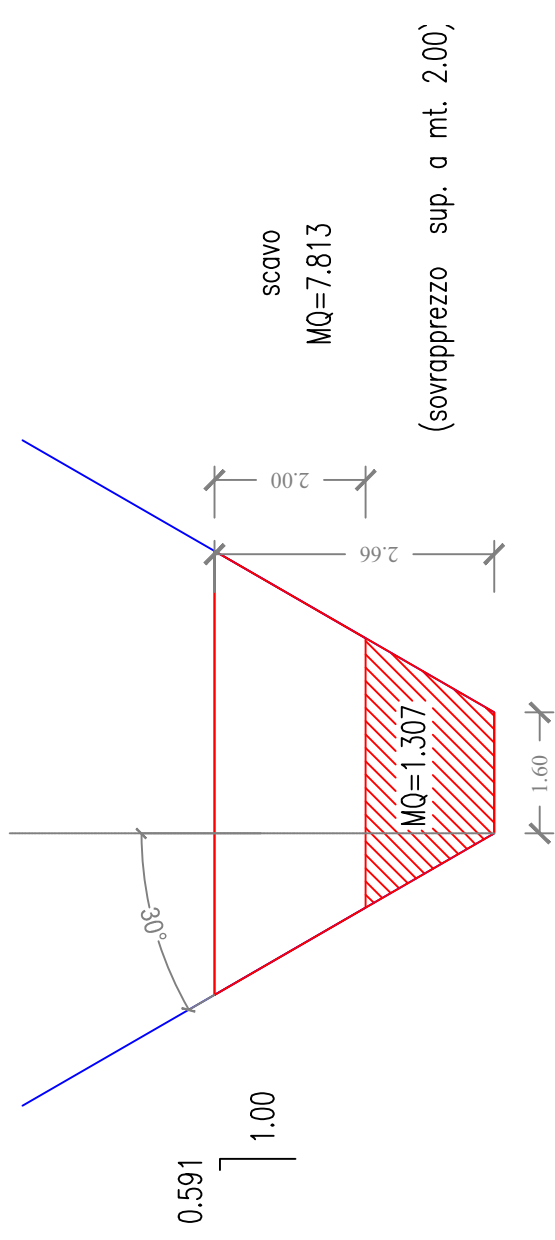
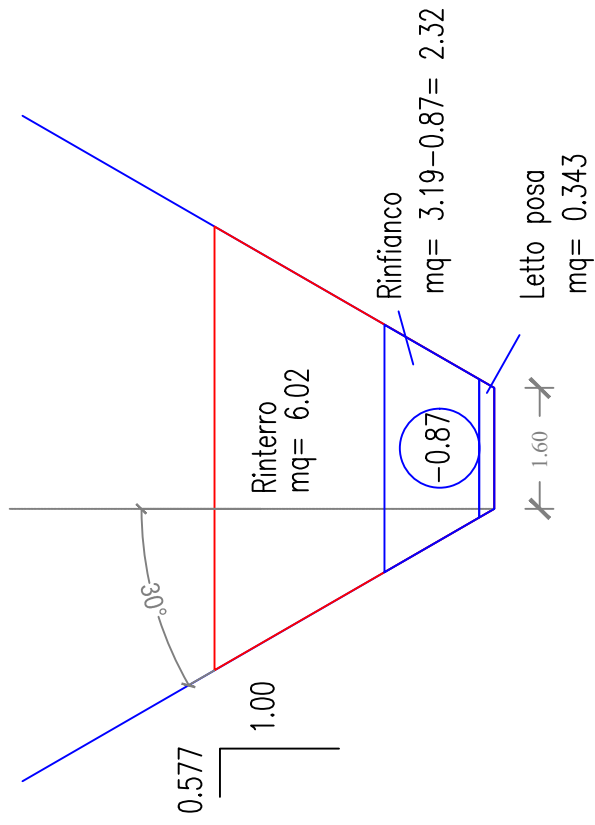
TRATTO IN GHISA SFEROIDALE DN 800
da sez. 143 (second. H2) a sez. 164 (second. H3)

TRATTO IN GHISA SFEROIDALE DN 700
da sez. 164 (sec. H3) a sez. 217 (2°attr. Benante)

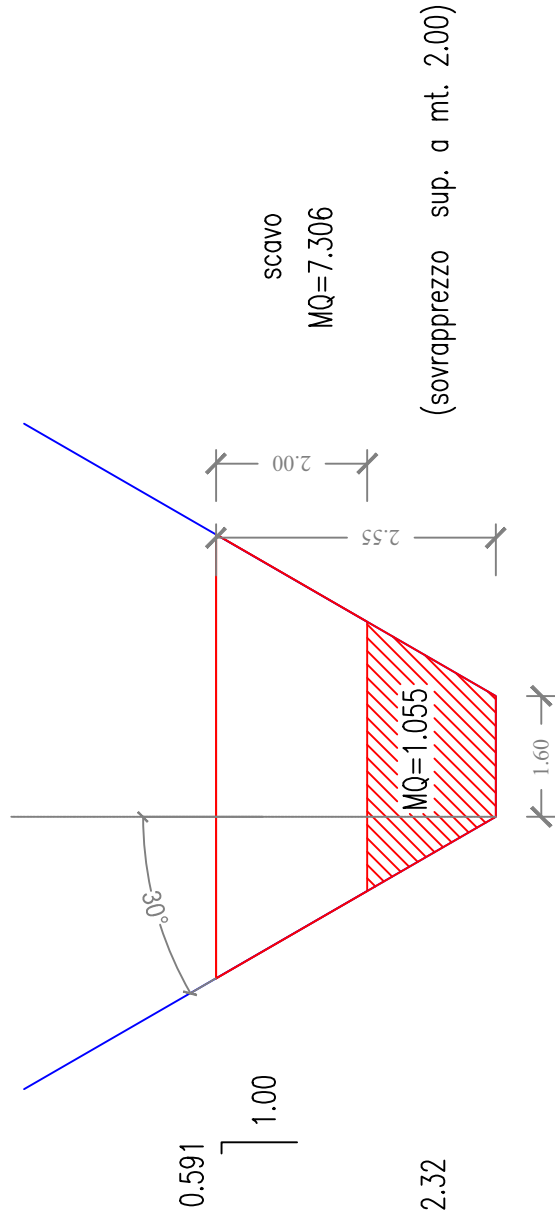
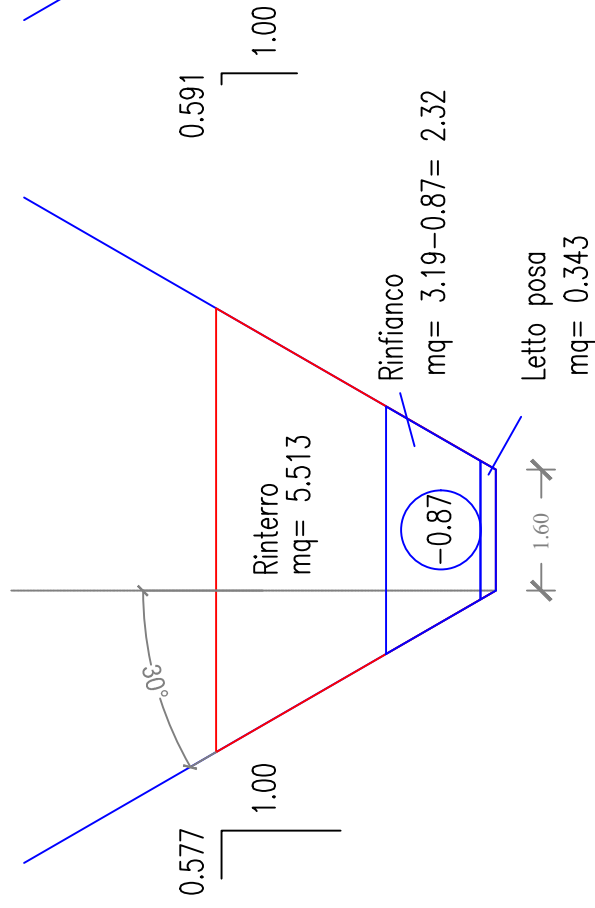
SEZ. 120



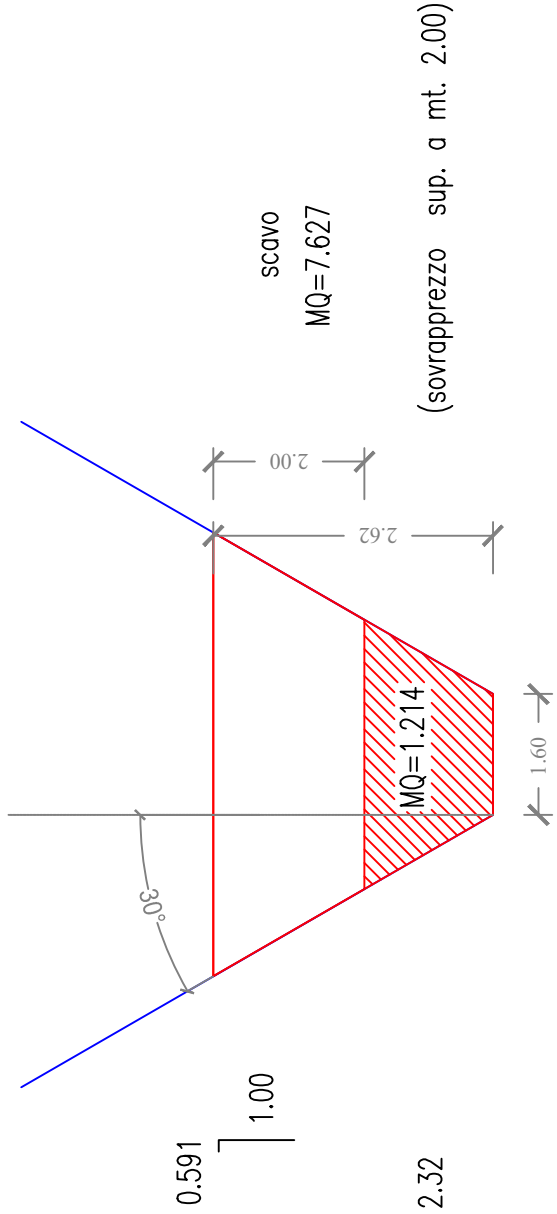
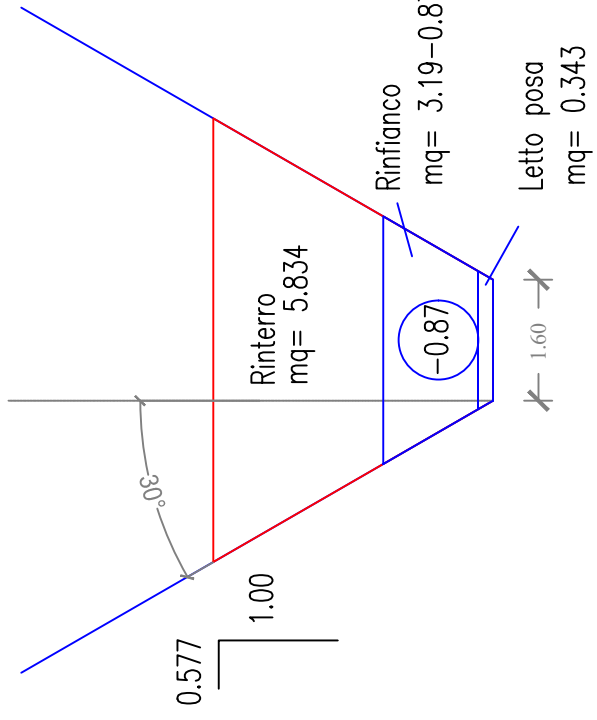
SEZ. 121



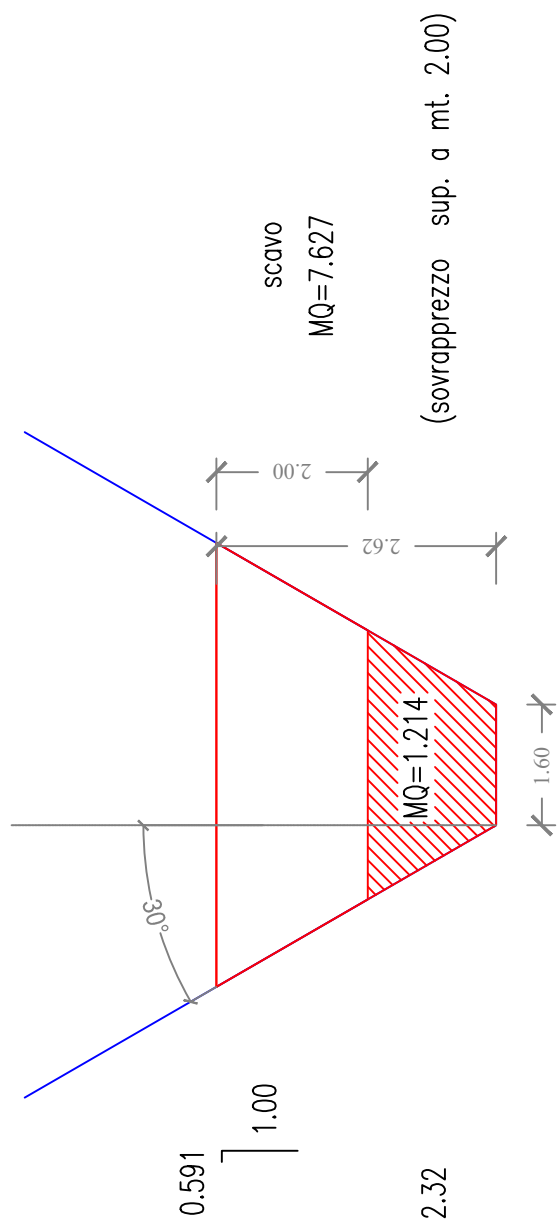
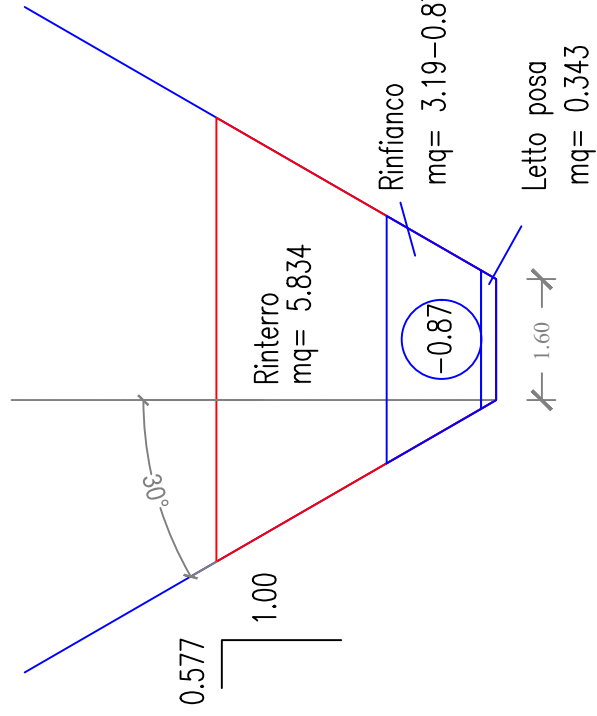
SEZ. 122



SEZ. 123

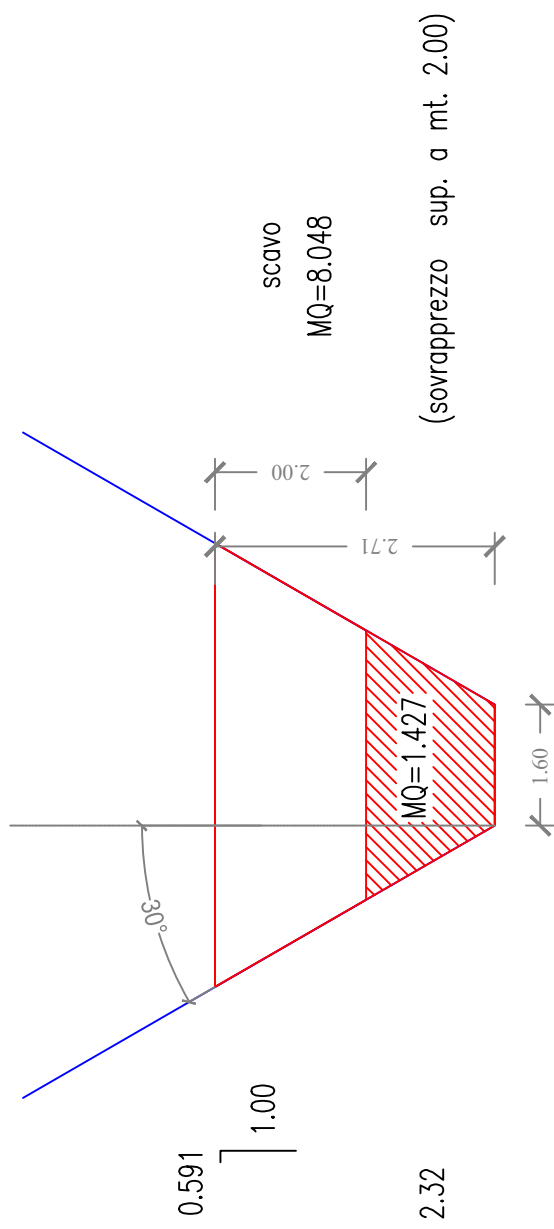
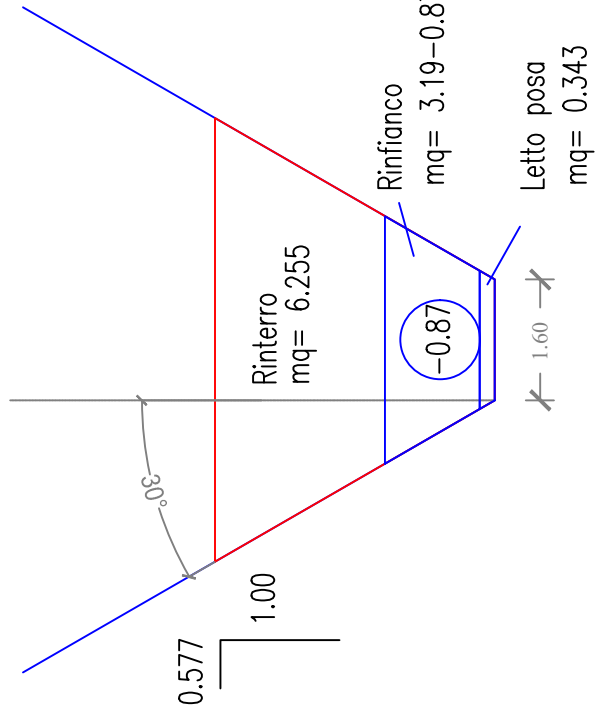


SEZ. 124

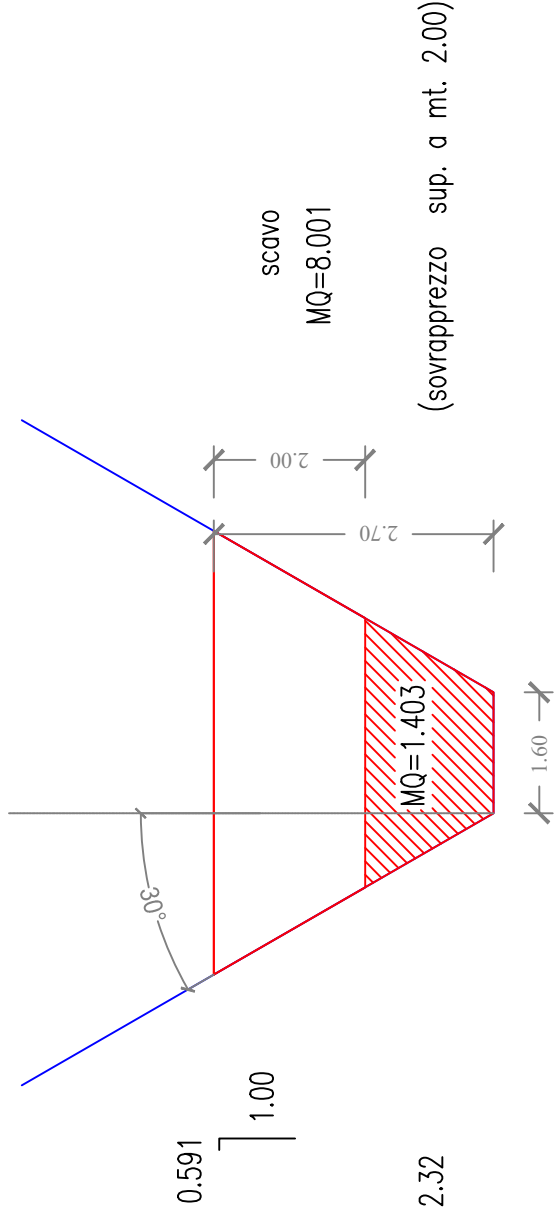
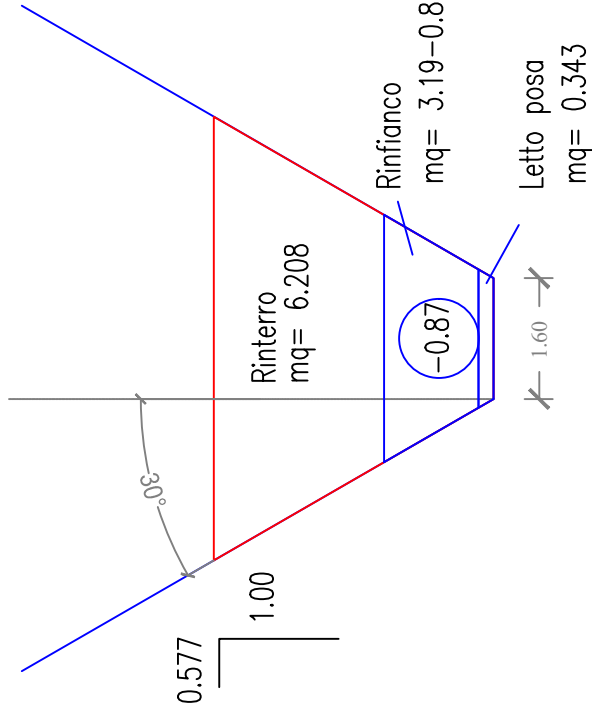


(sovrapprezzo sup. a mt. 2.00)

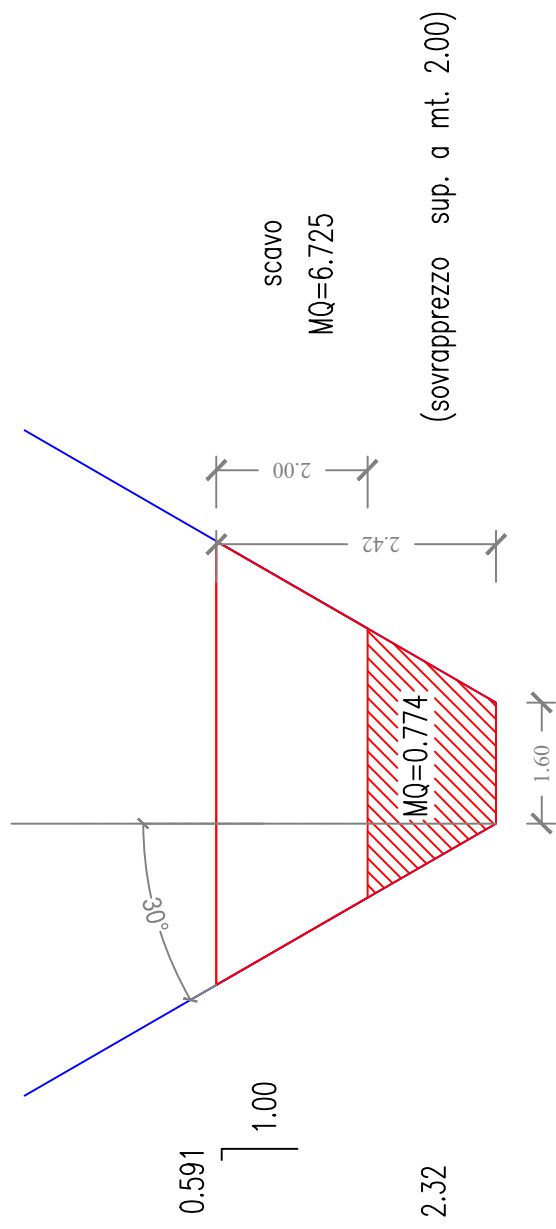
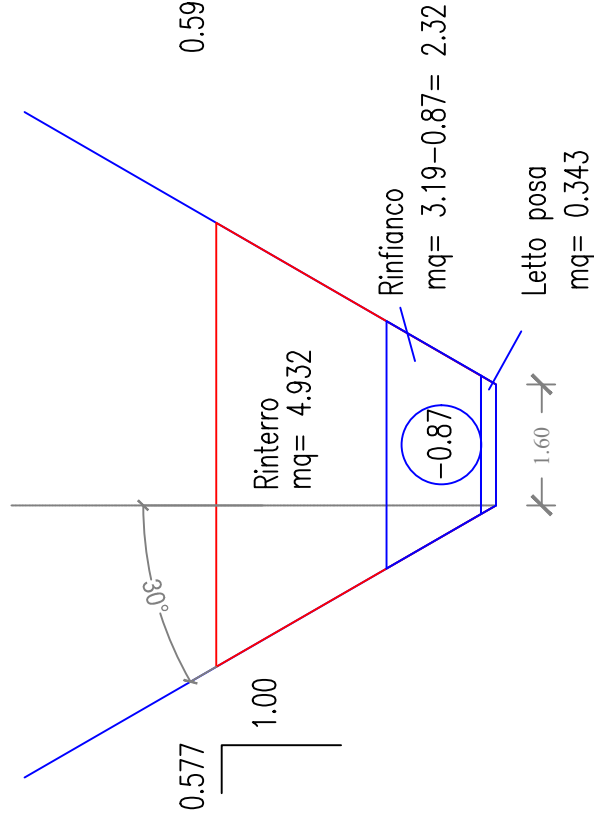
SEZ. 12



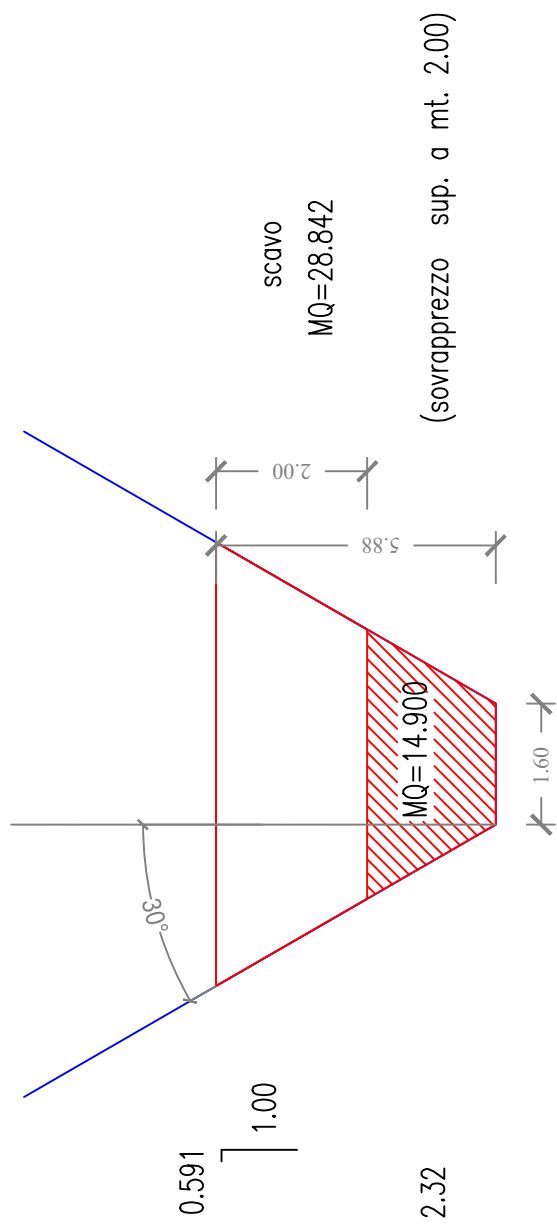
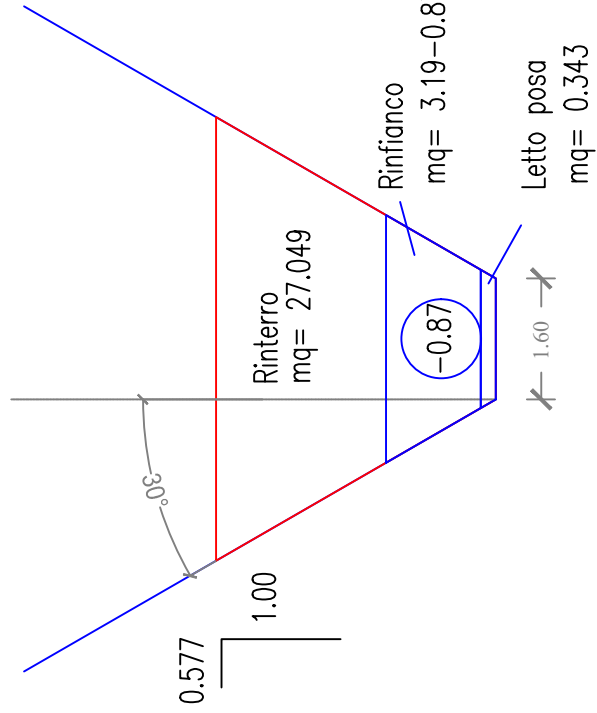
SEZ. 12



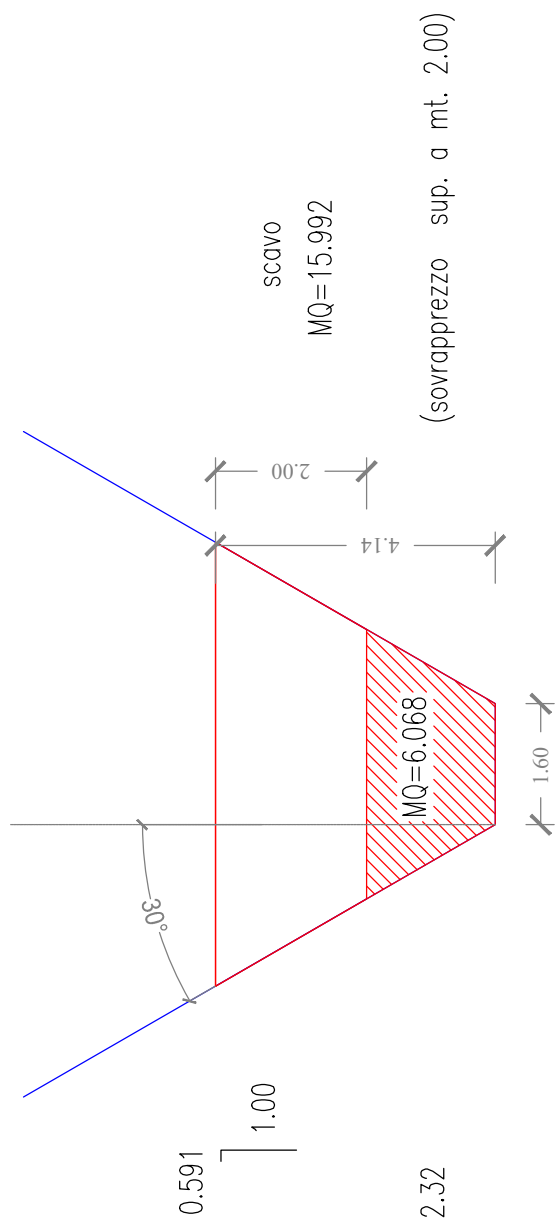
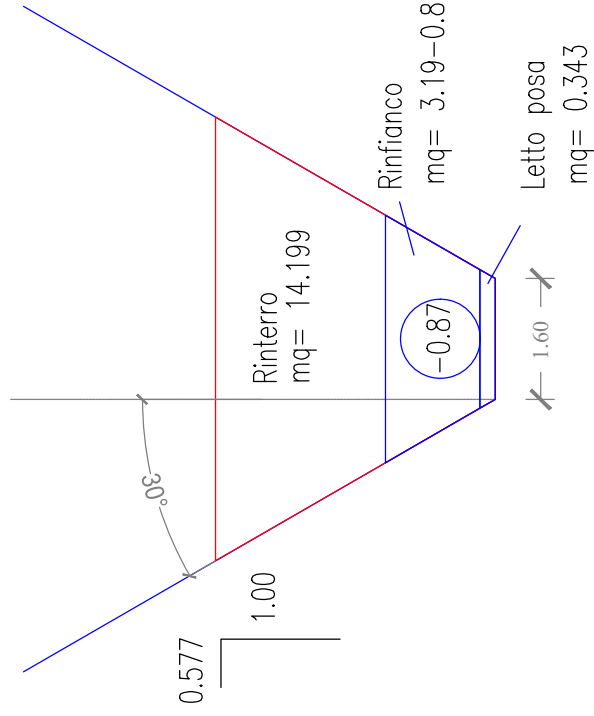
SEZ. 127



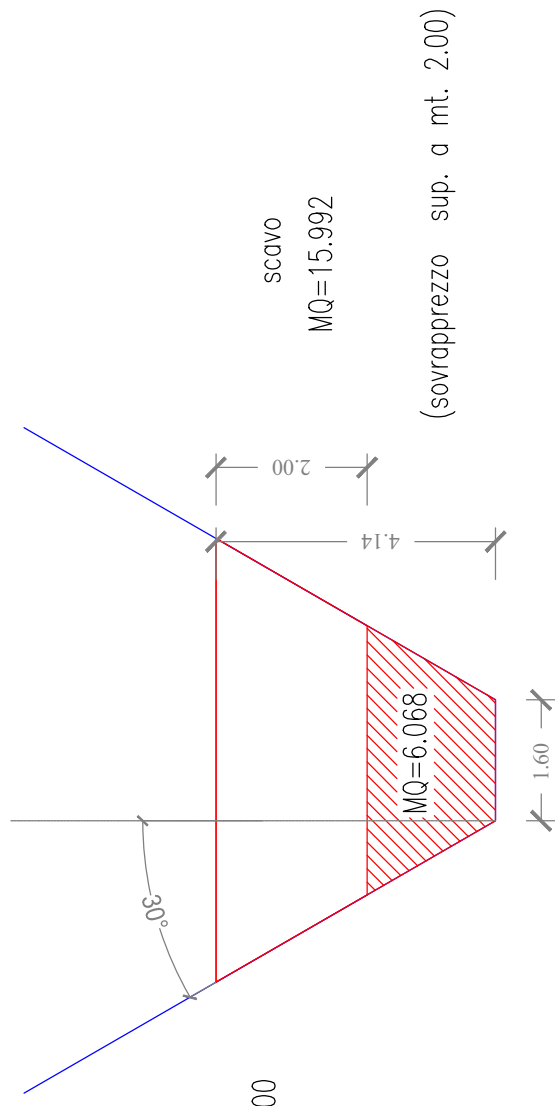
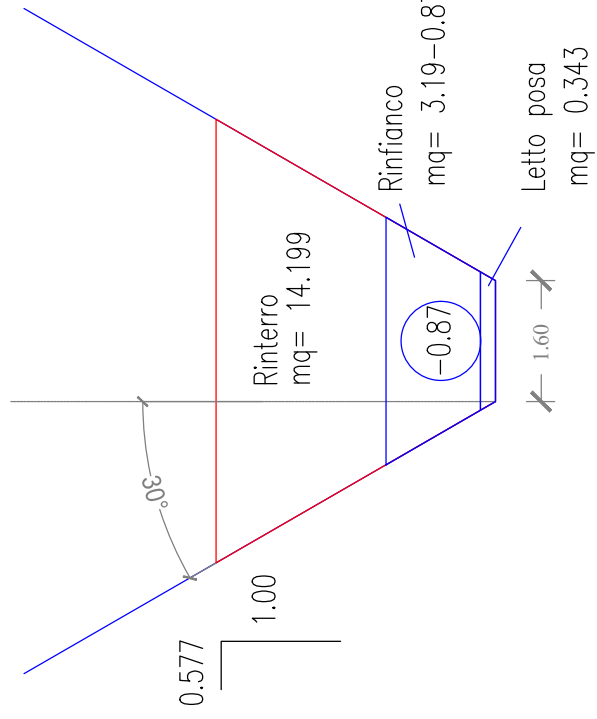
SEZ. 12



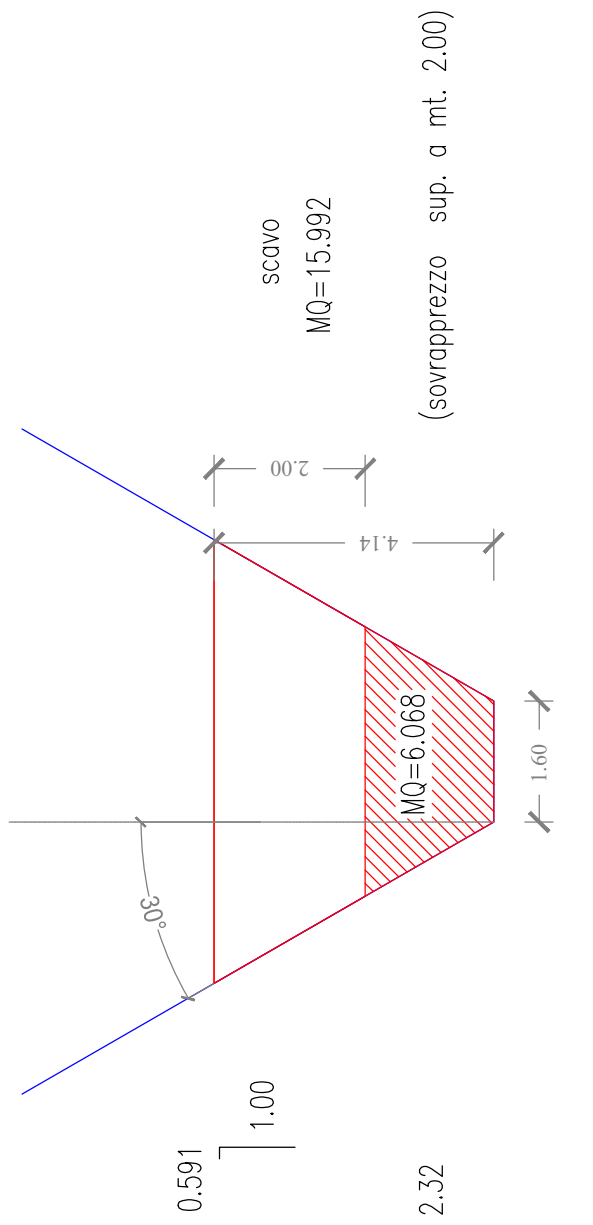
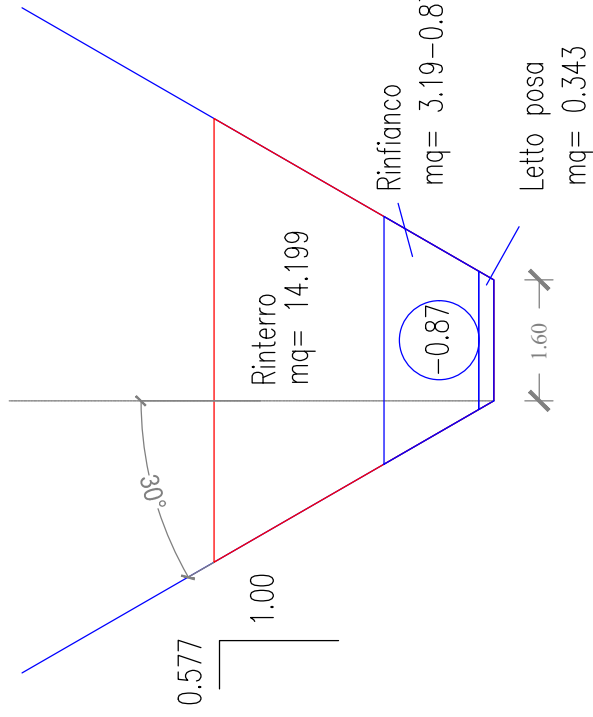
SEZ. 12



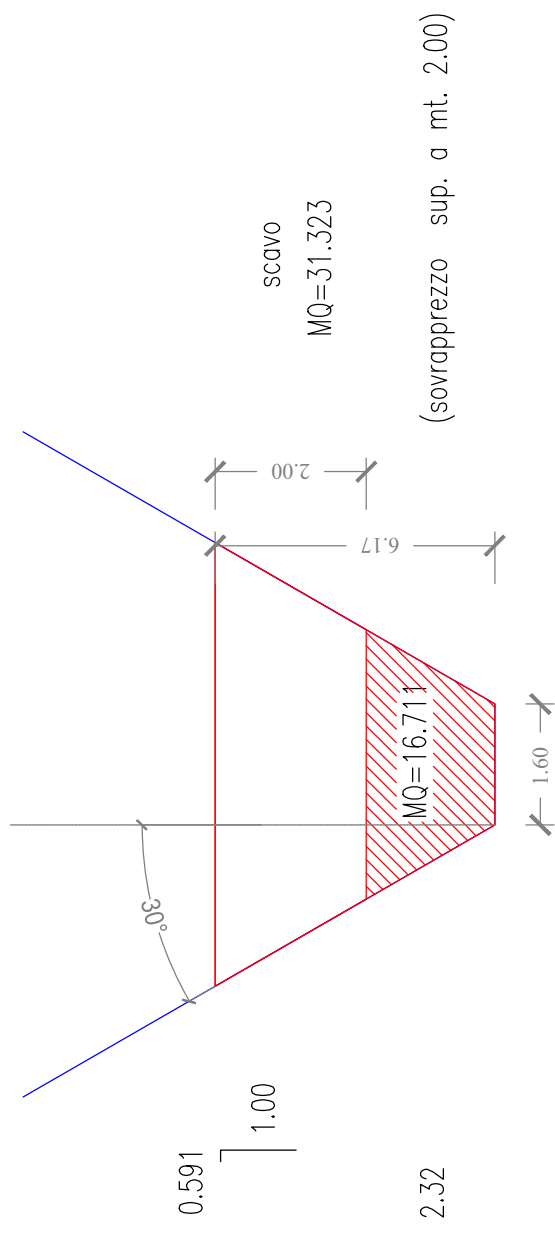
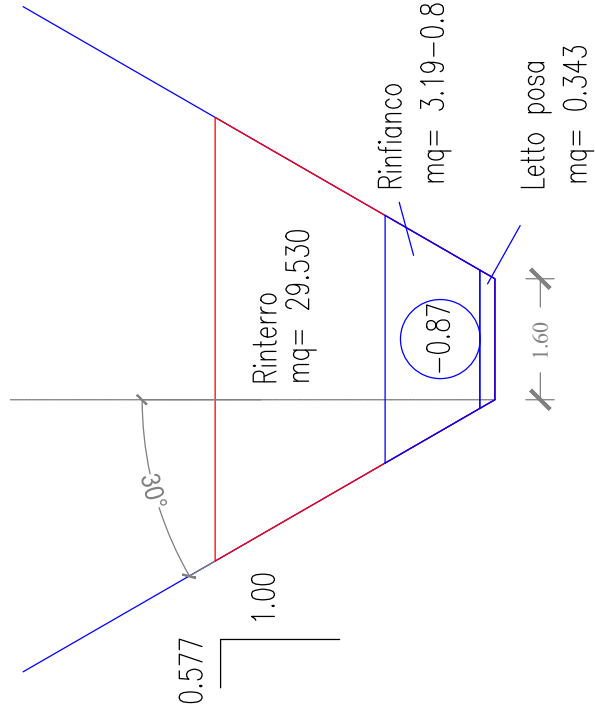
SEZ. 130



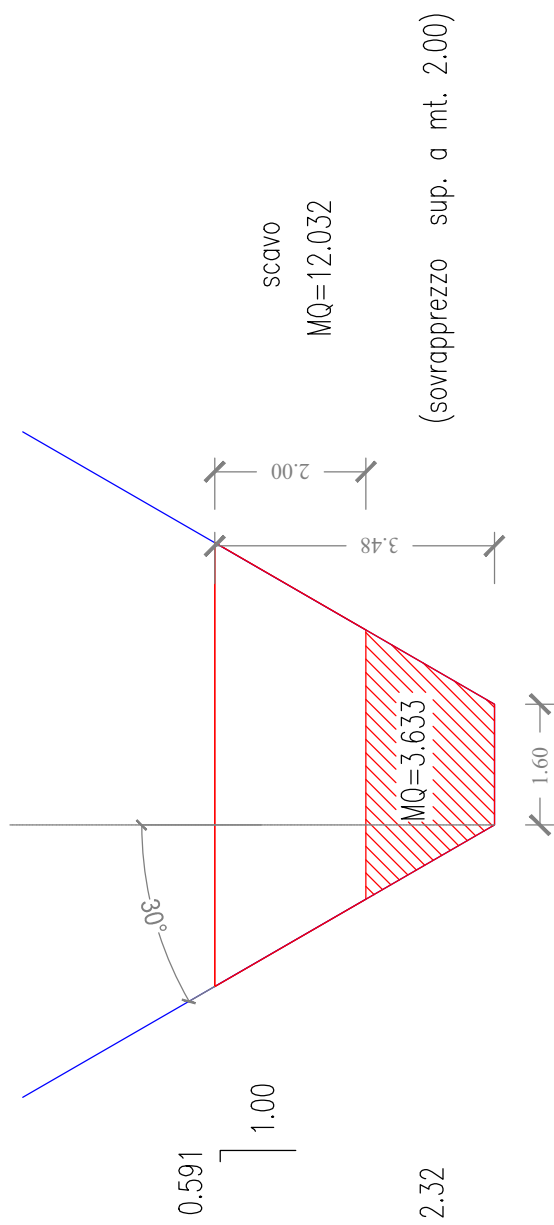
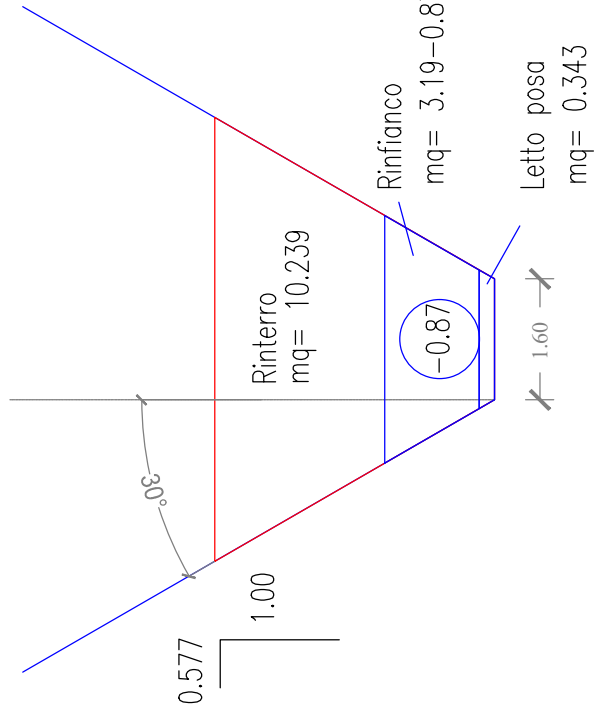
SEZ. 131



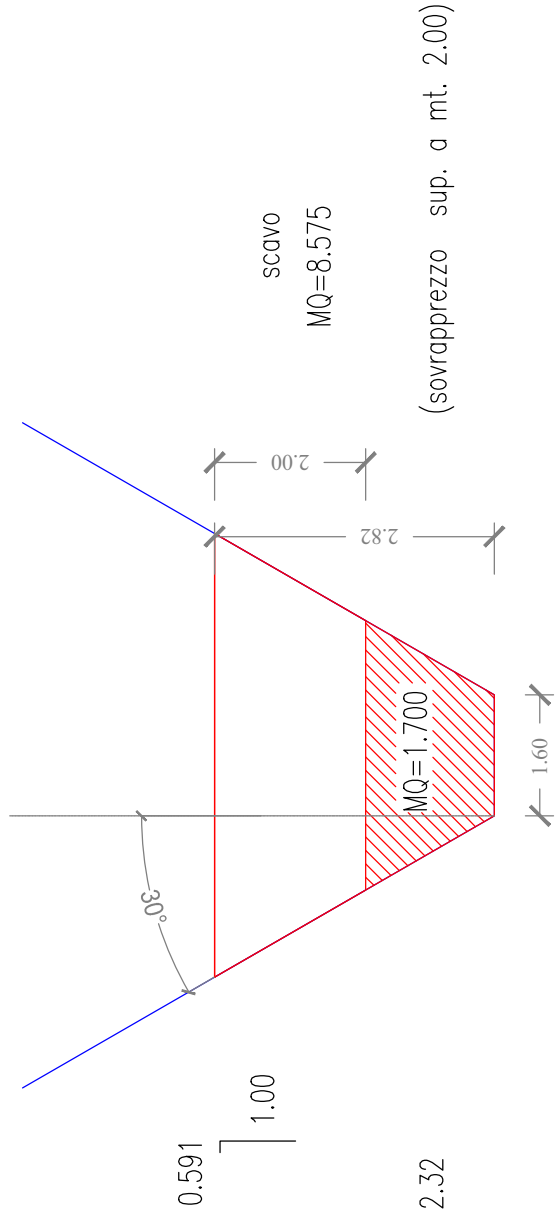
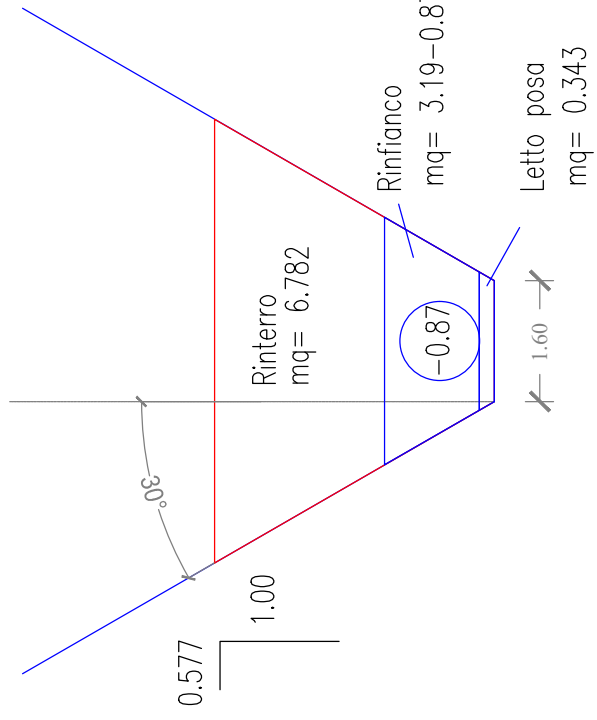
SEZ. 132



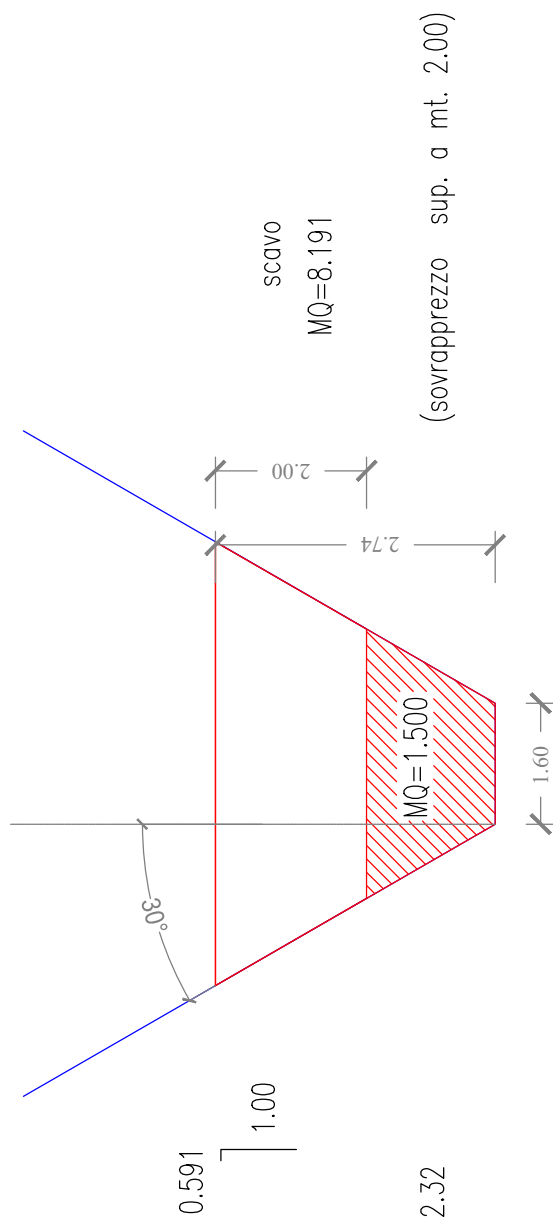
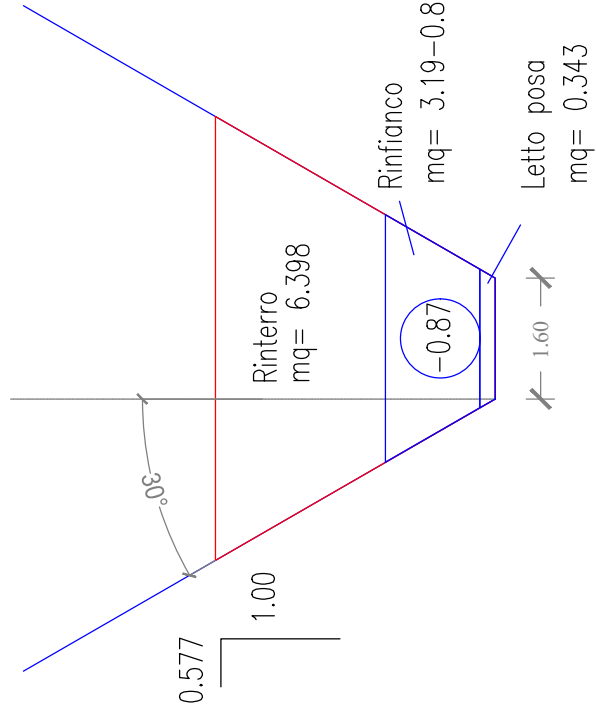
SEZ. 133



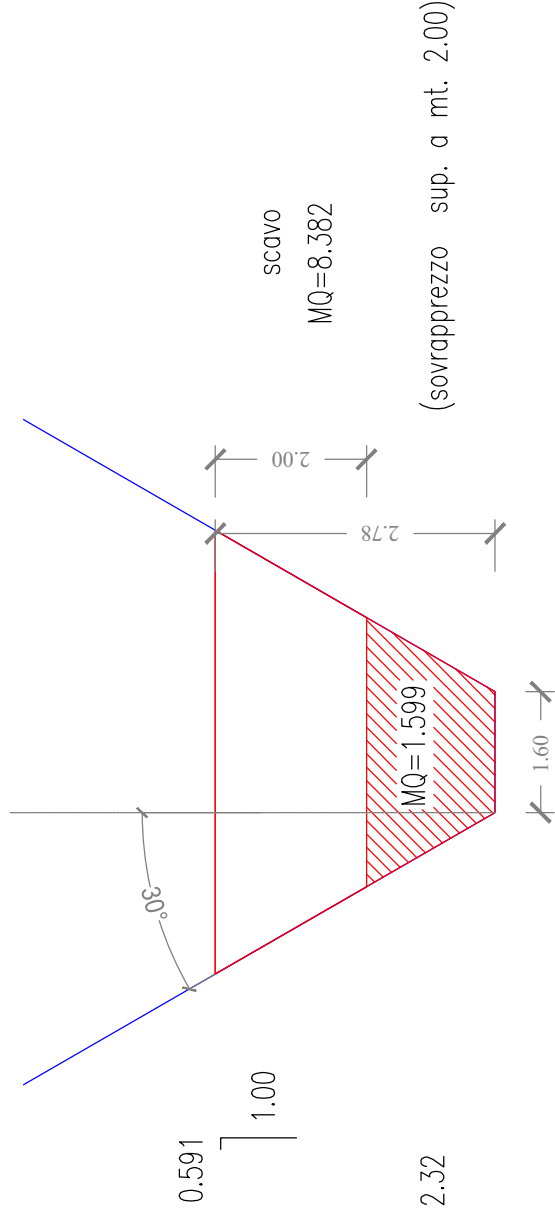
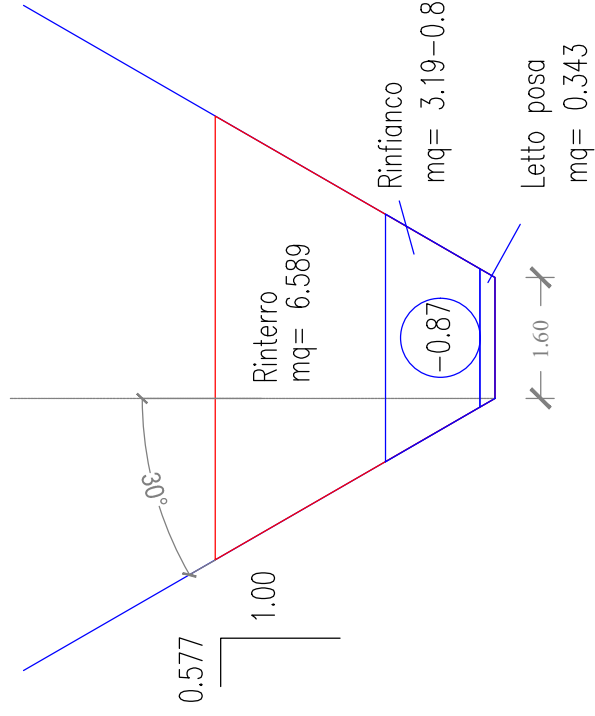
SEZ. 134



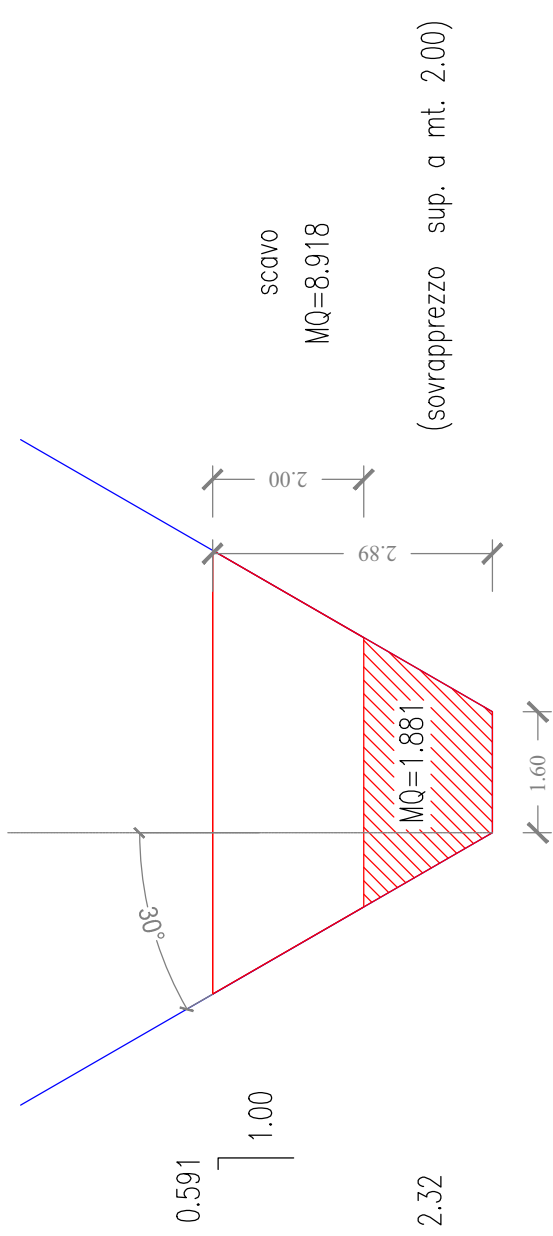
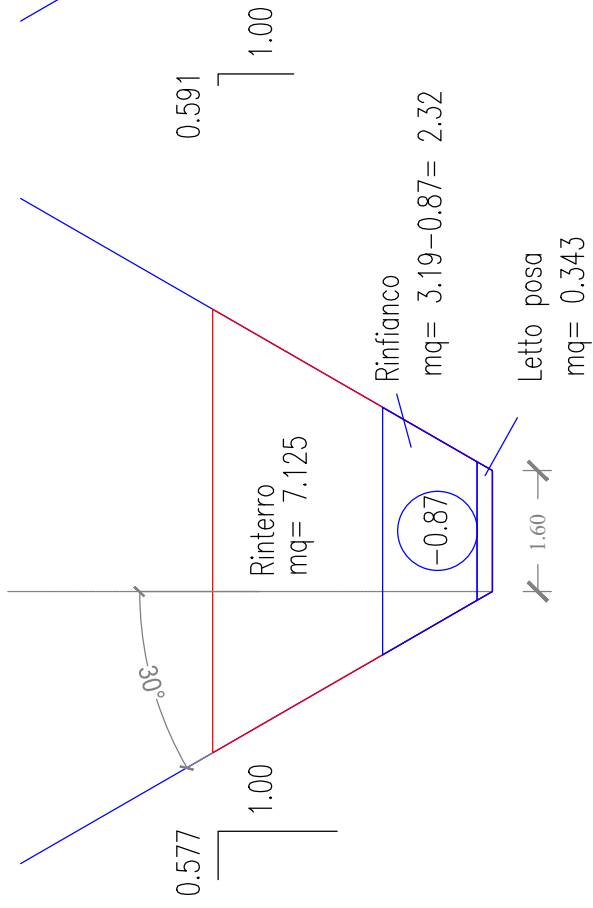
SEZ. 13



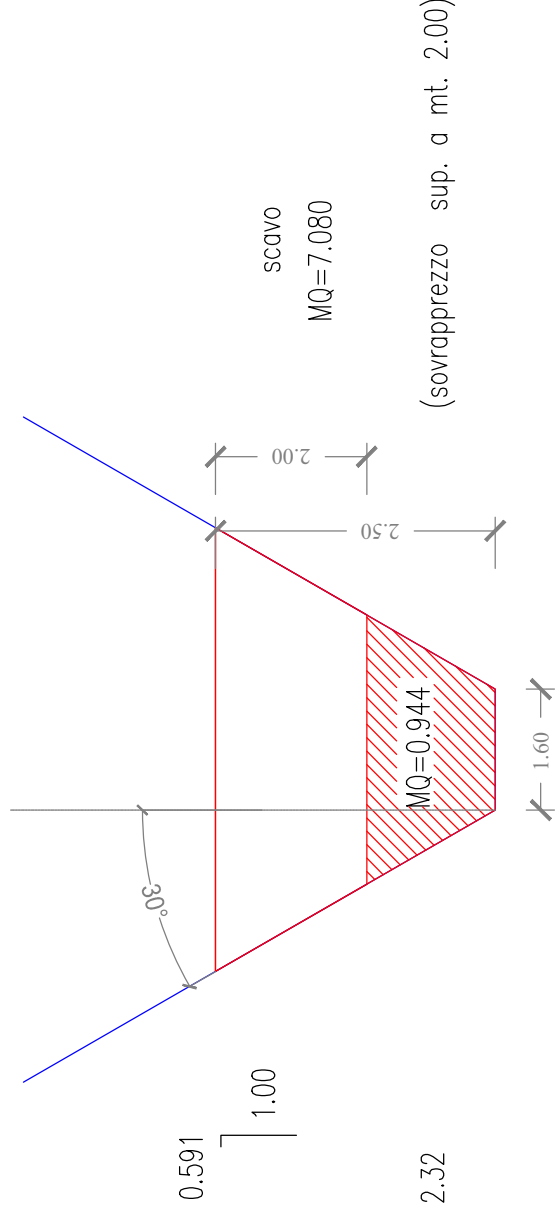
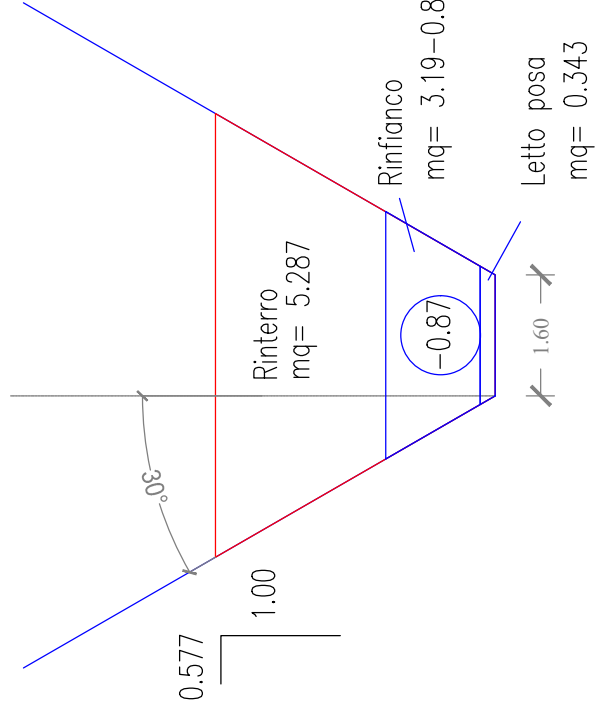
SEZ. 13



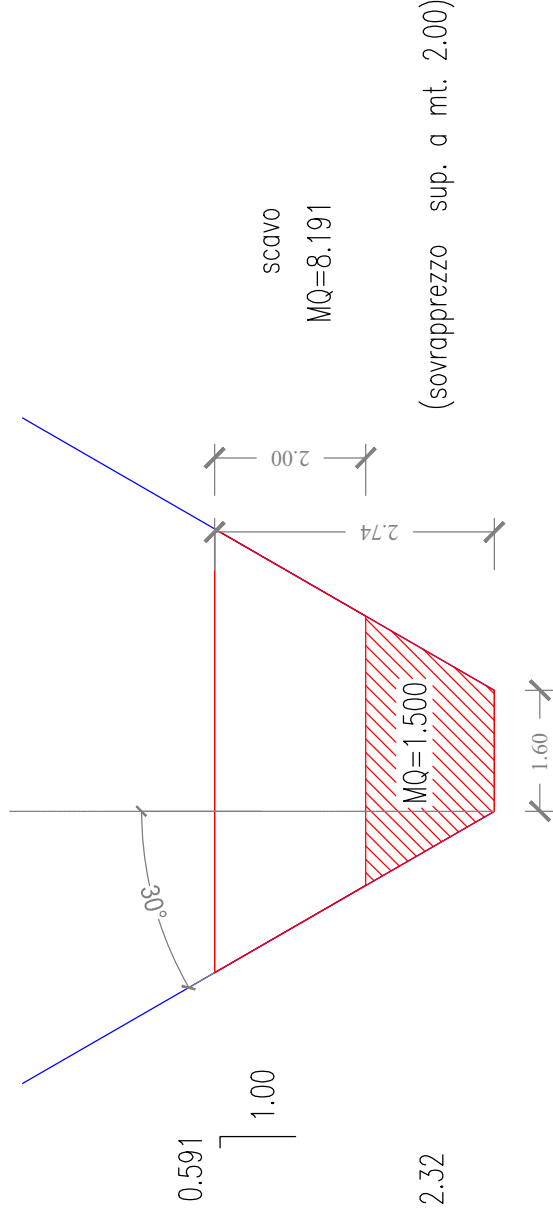
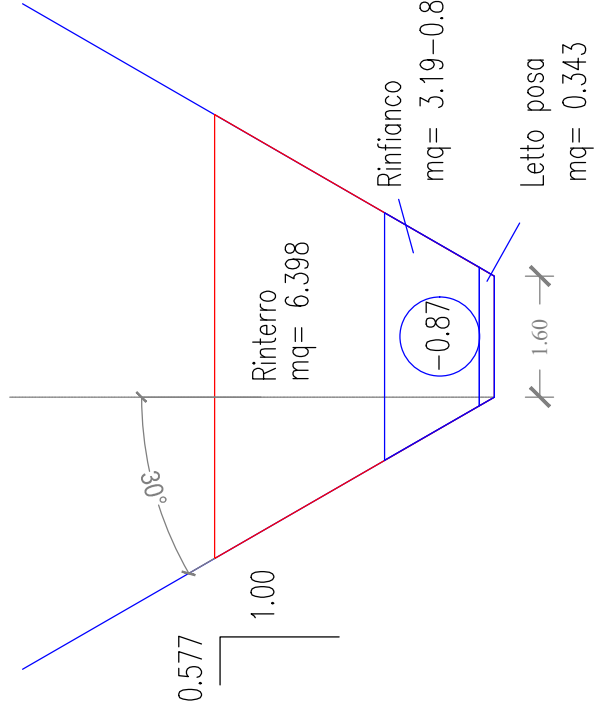
SEZ. 137



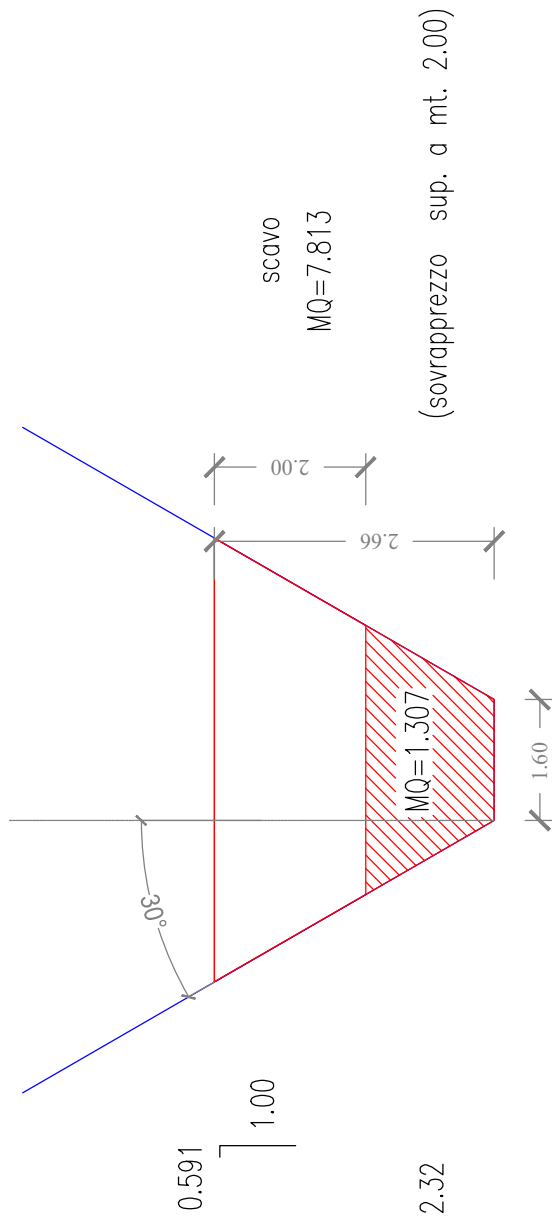
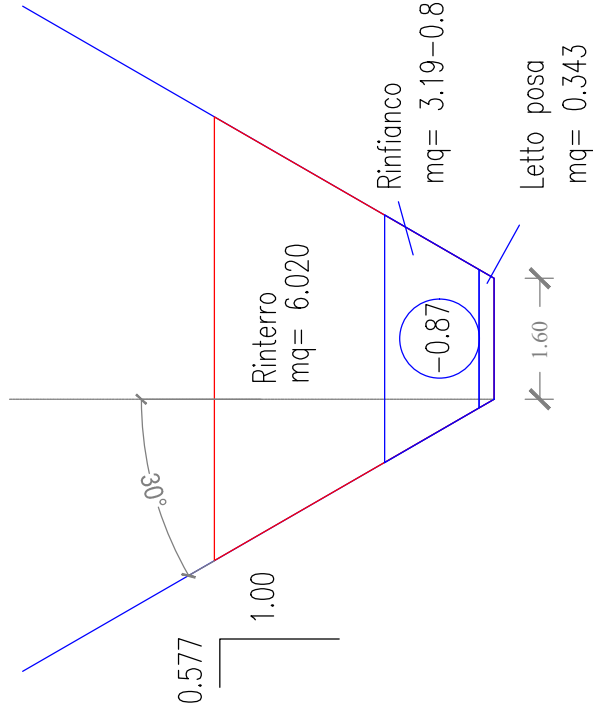
SEZ. 13 □



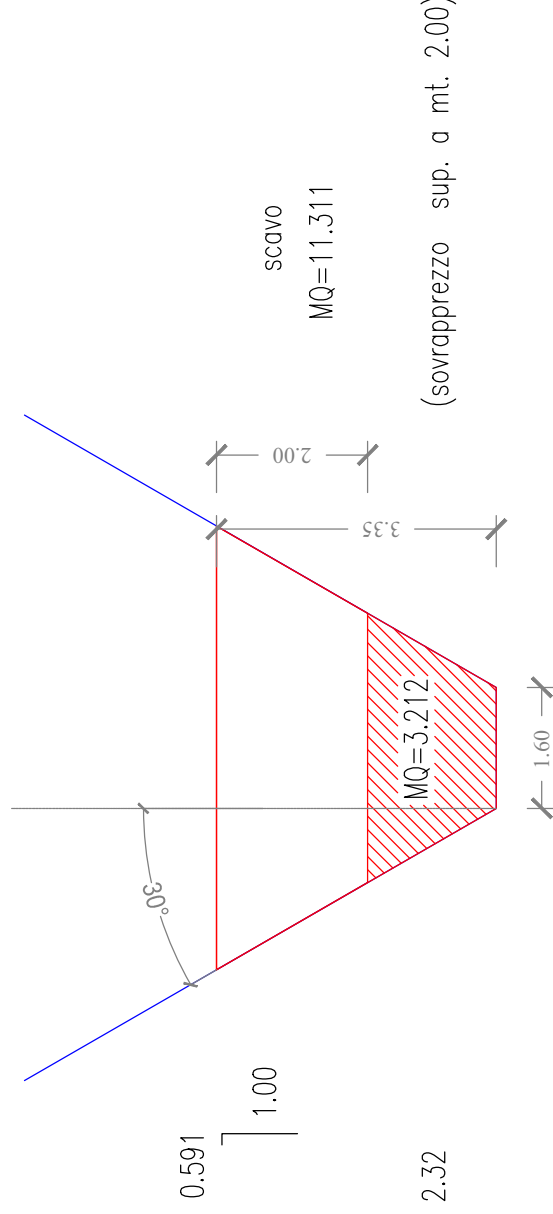
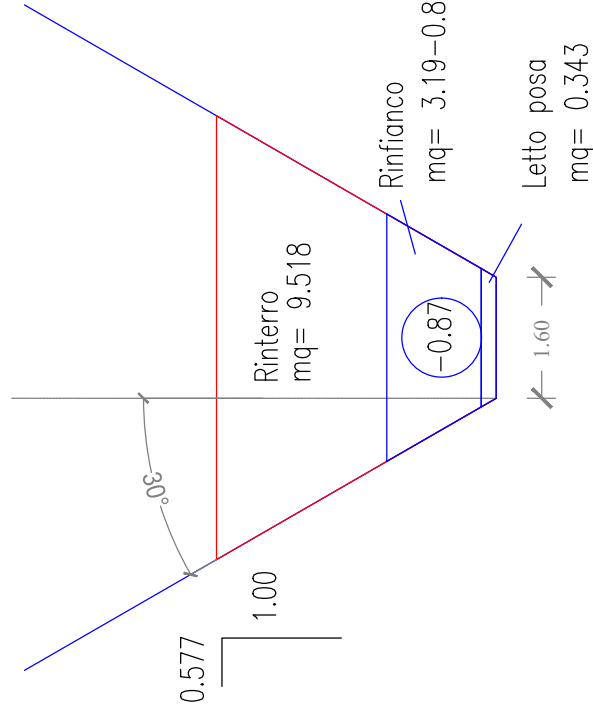
SEZ. 13



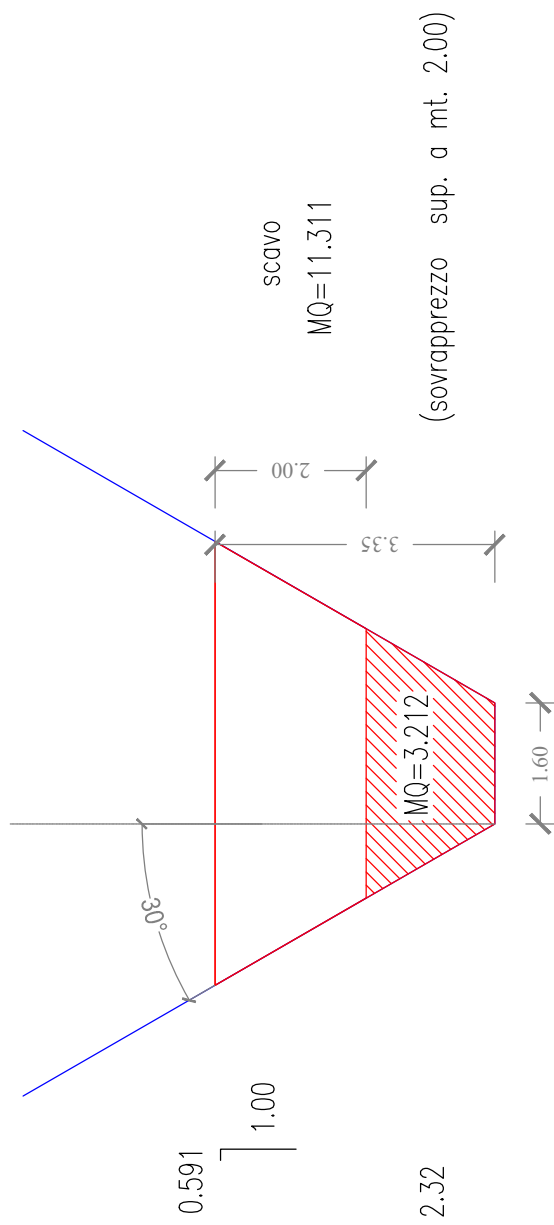
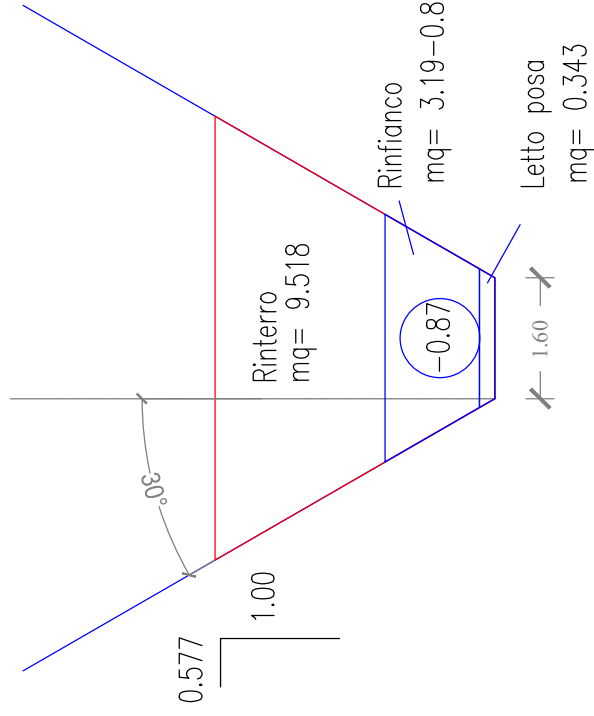
SEZ. 140



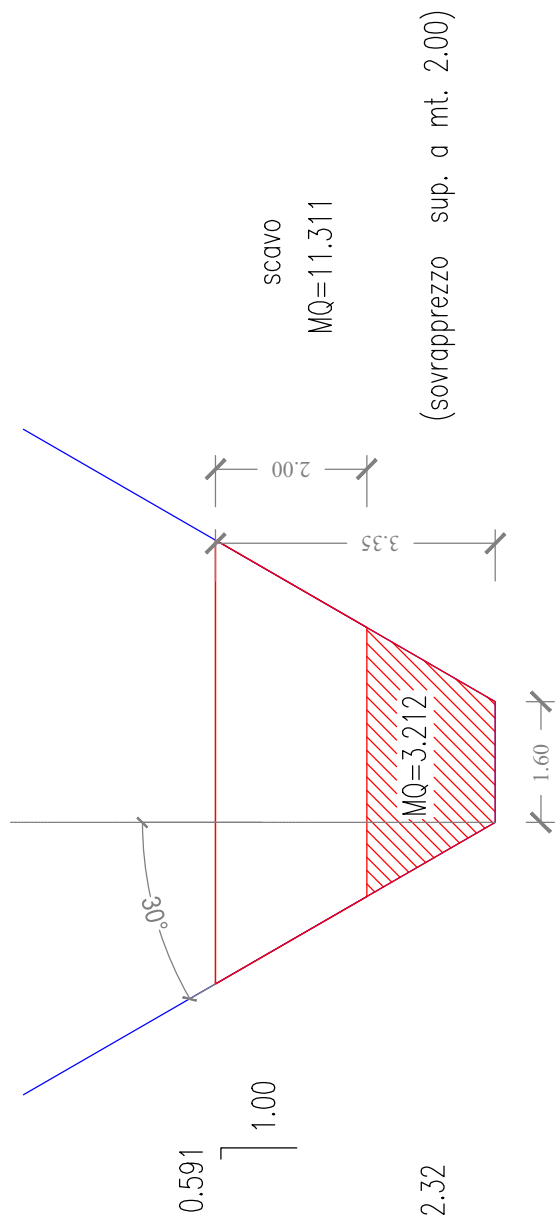
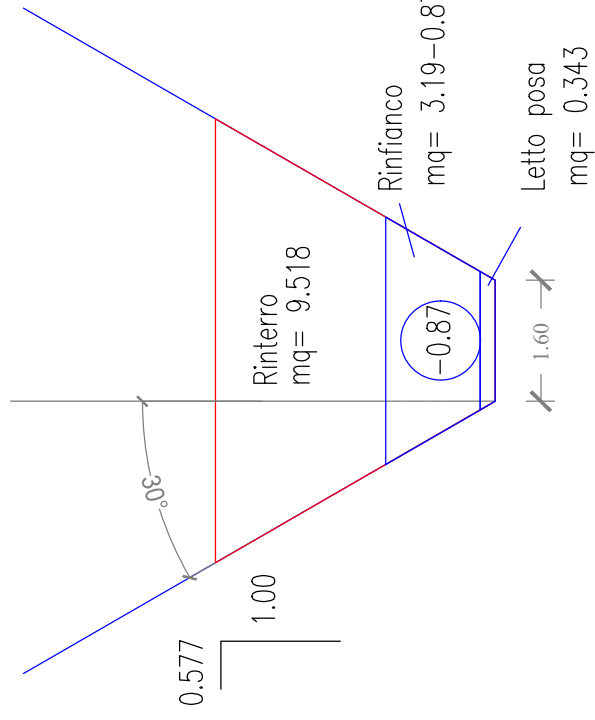
SEZ. 141



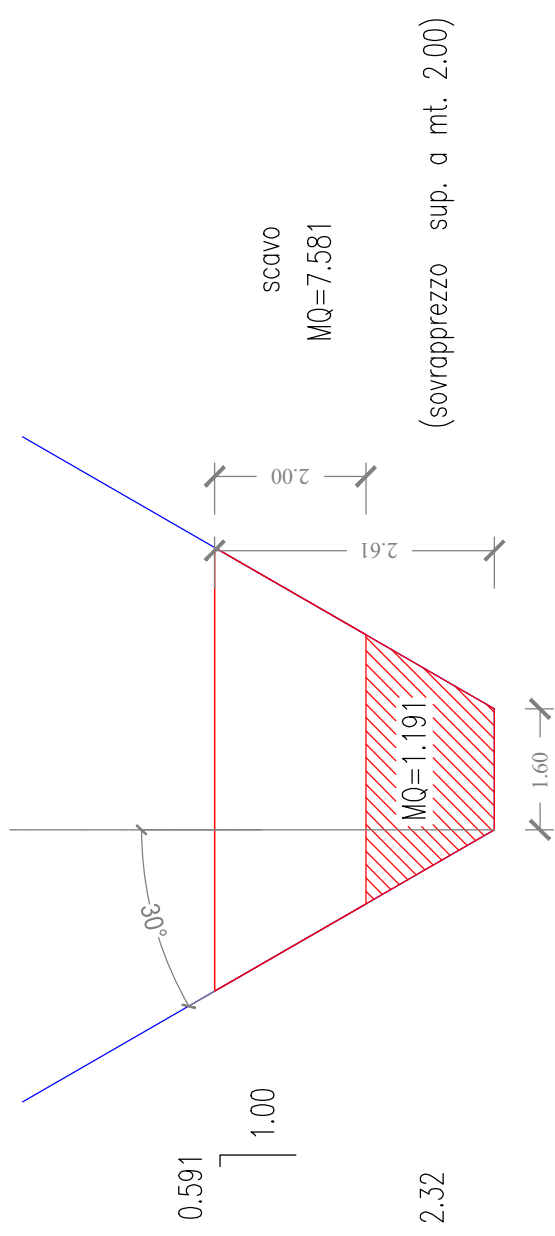
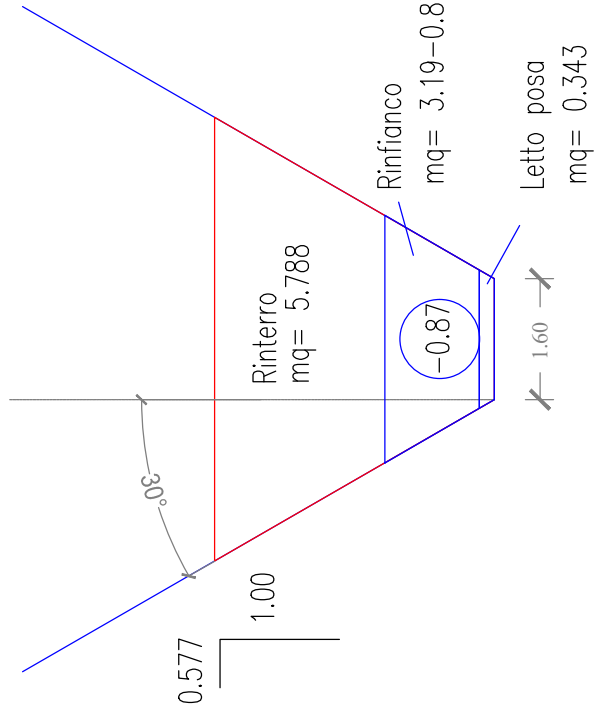
SEZ. 142



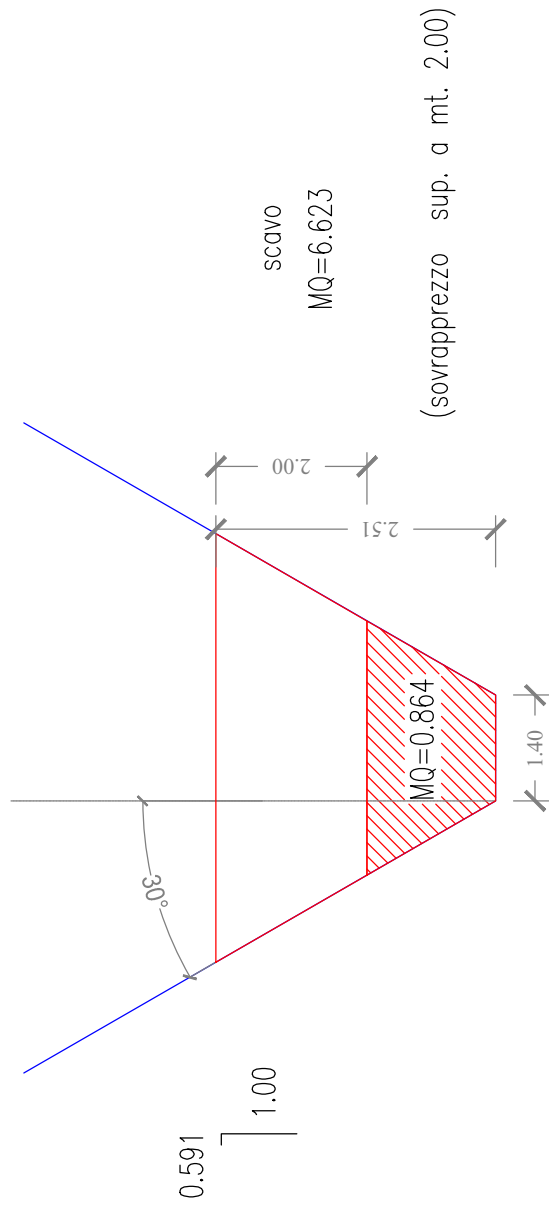
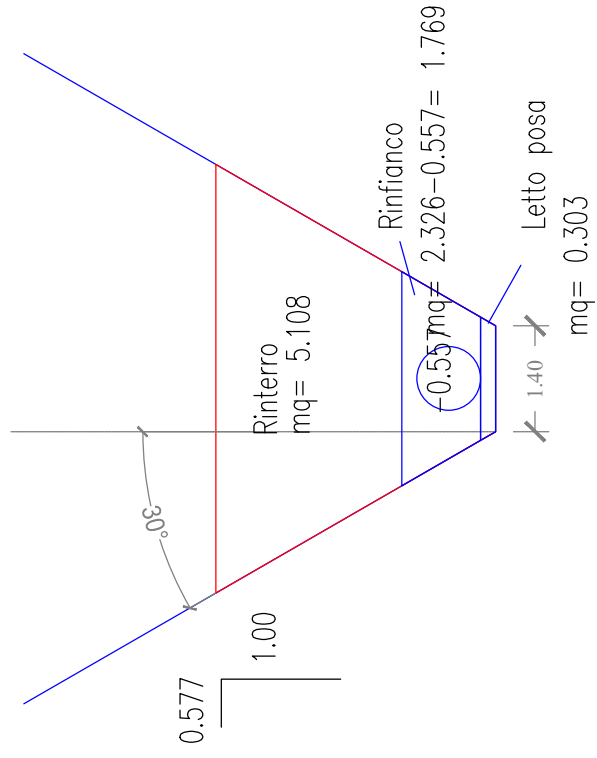
SEZ. 143



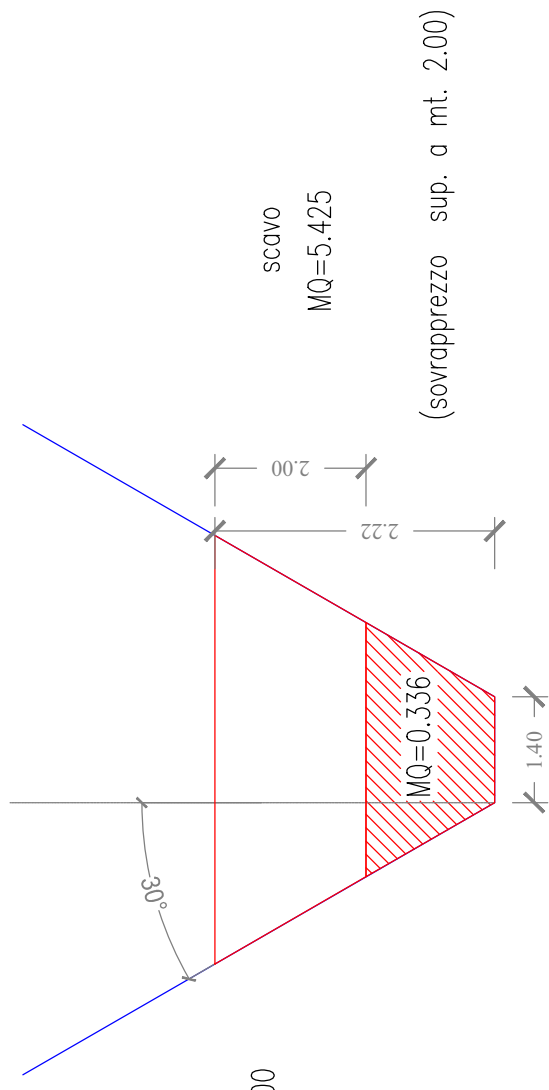
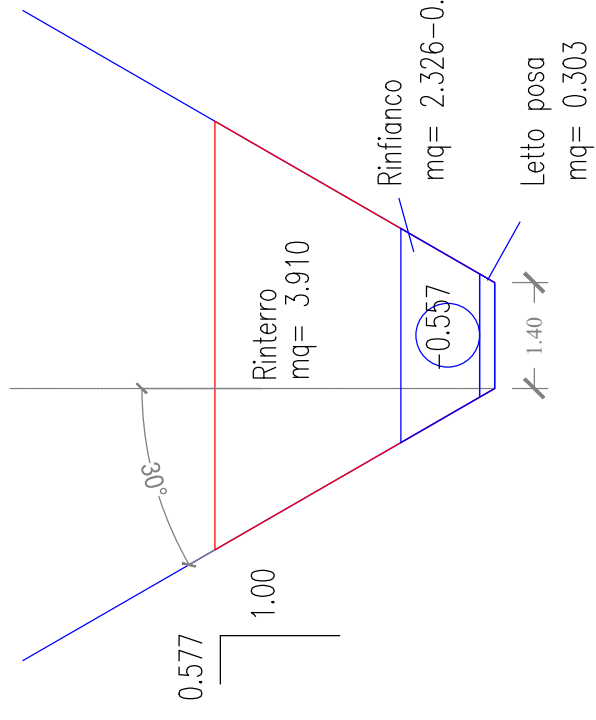
SEZ. 144



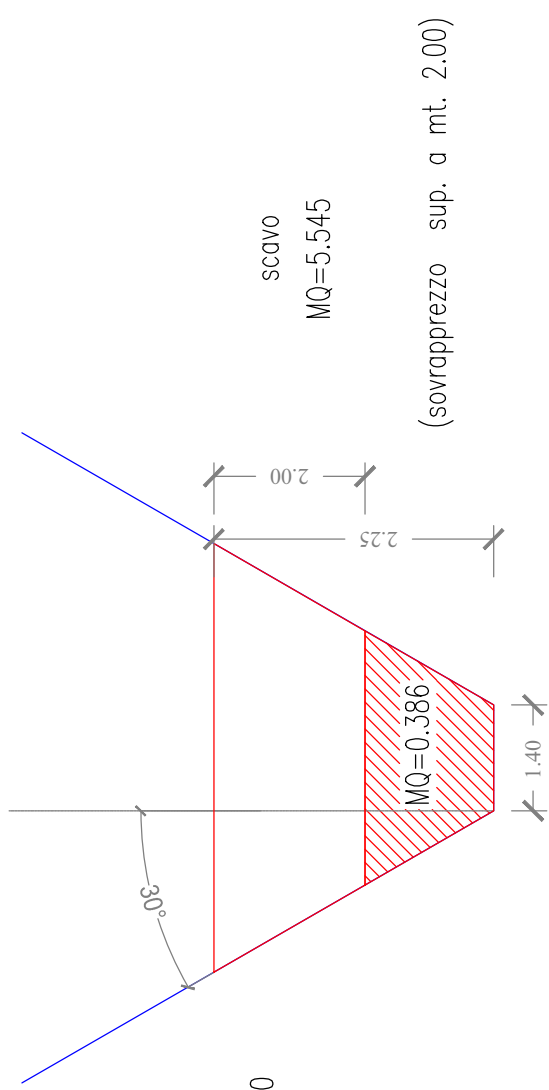
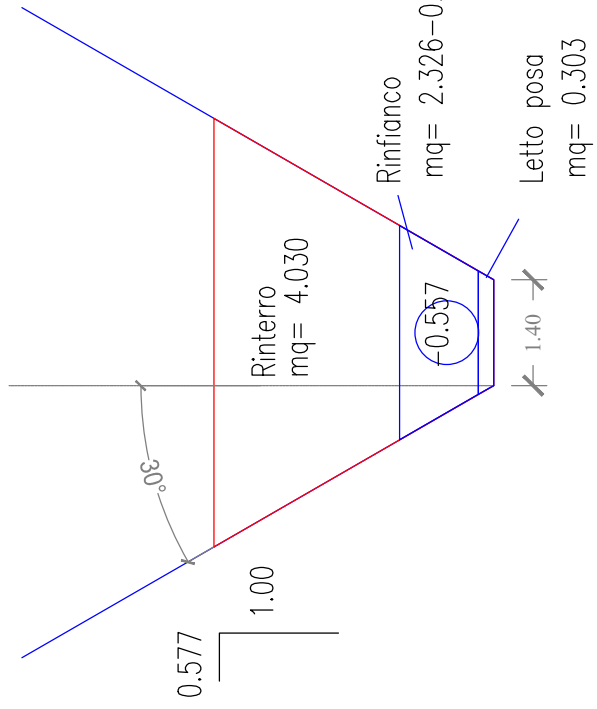
SEZ. 144



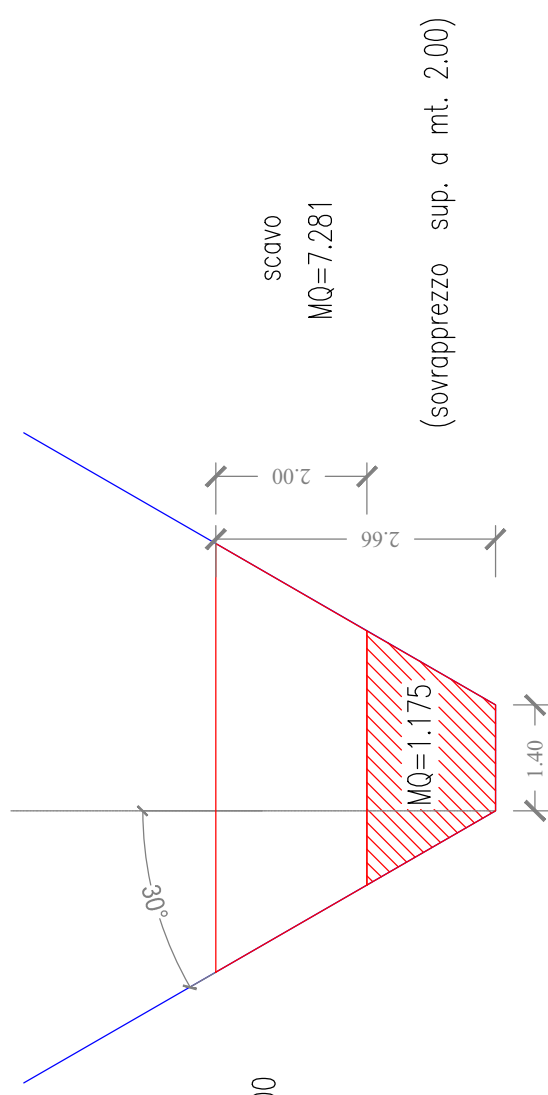
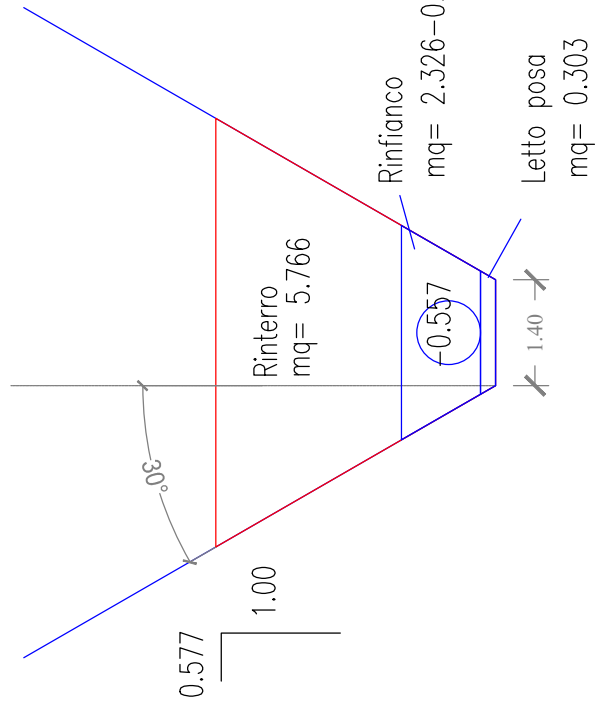
SEZ. 14



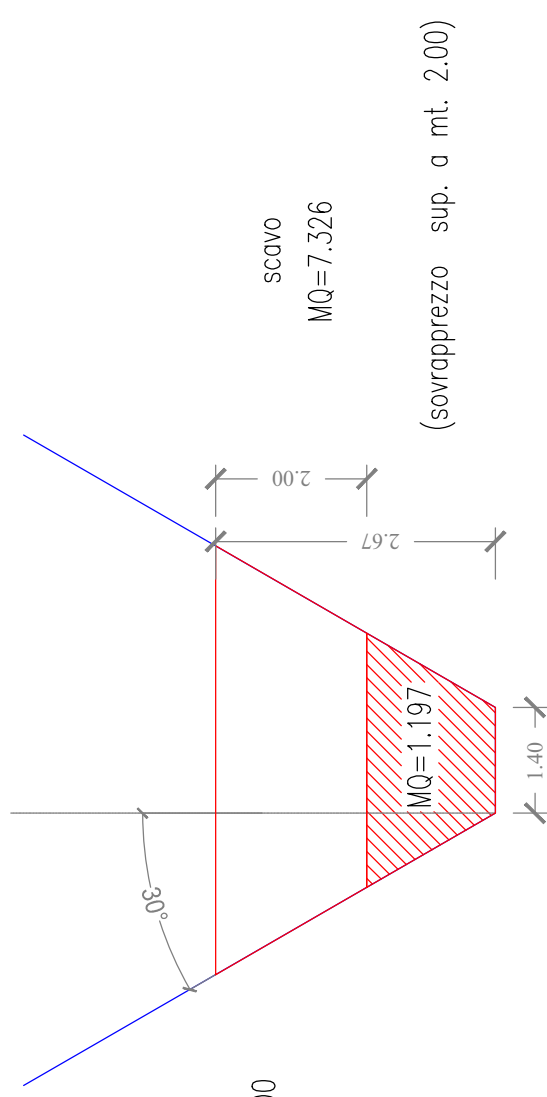
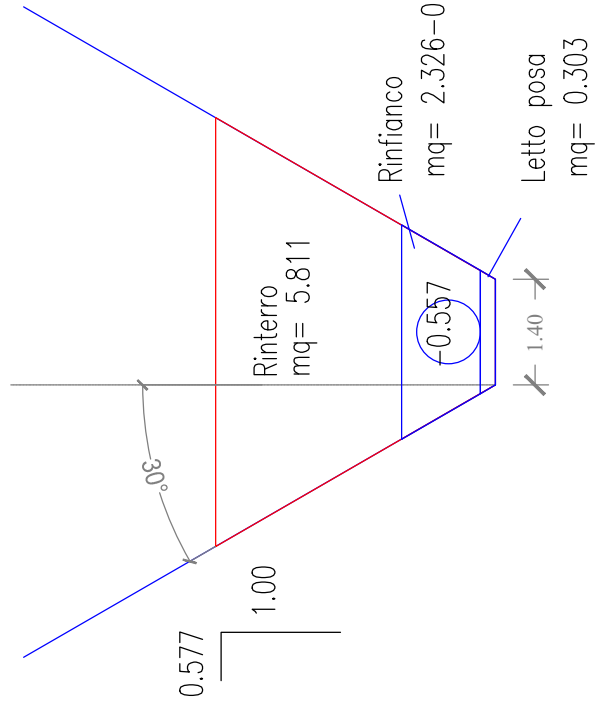
SEZ. 14 □



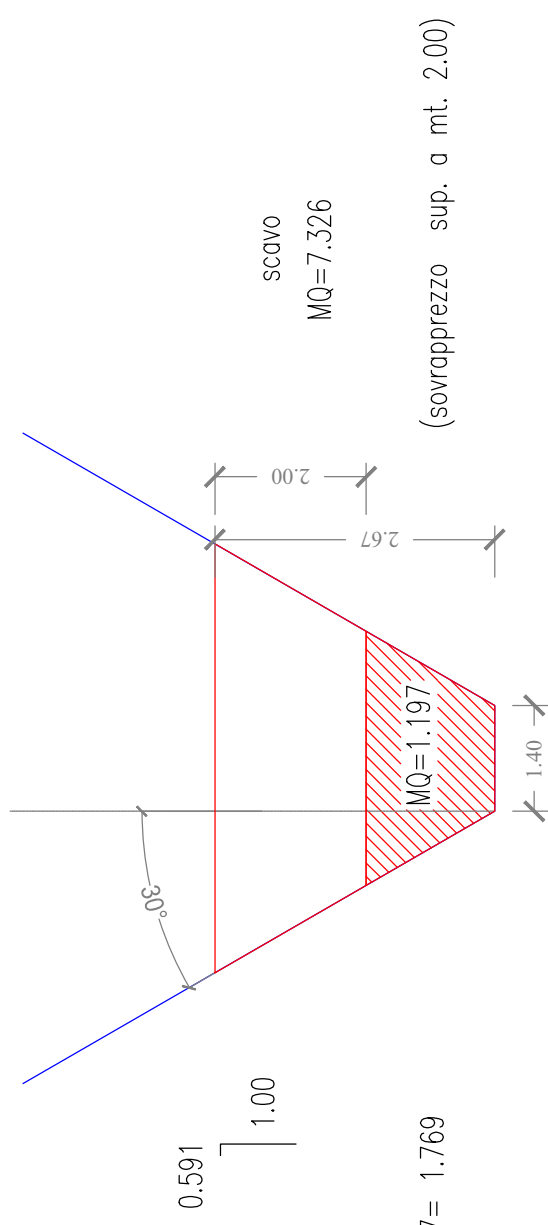
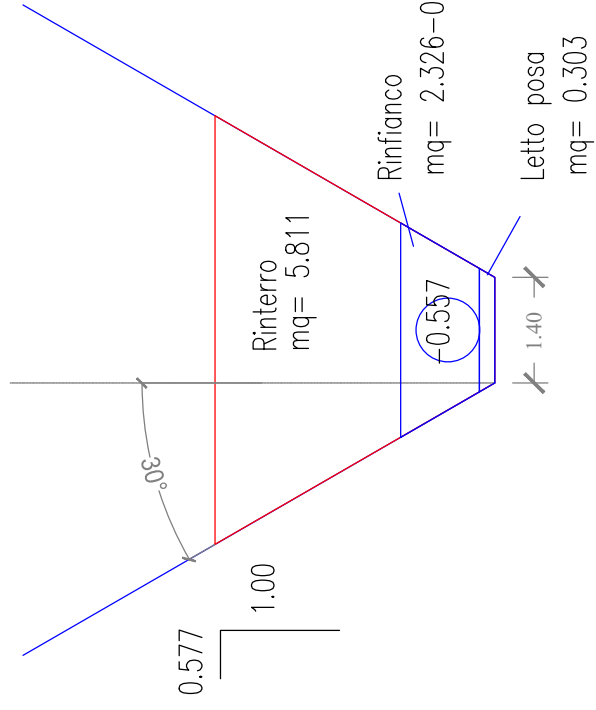
SEZ. 147



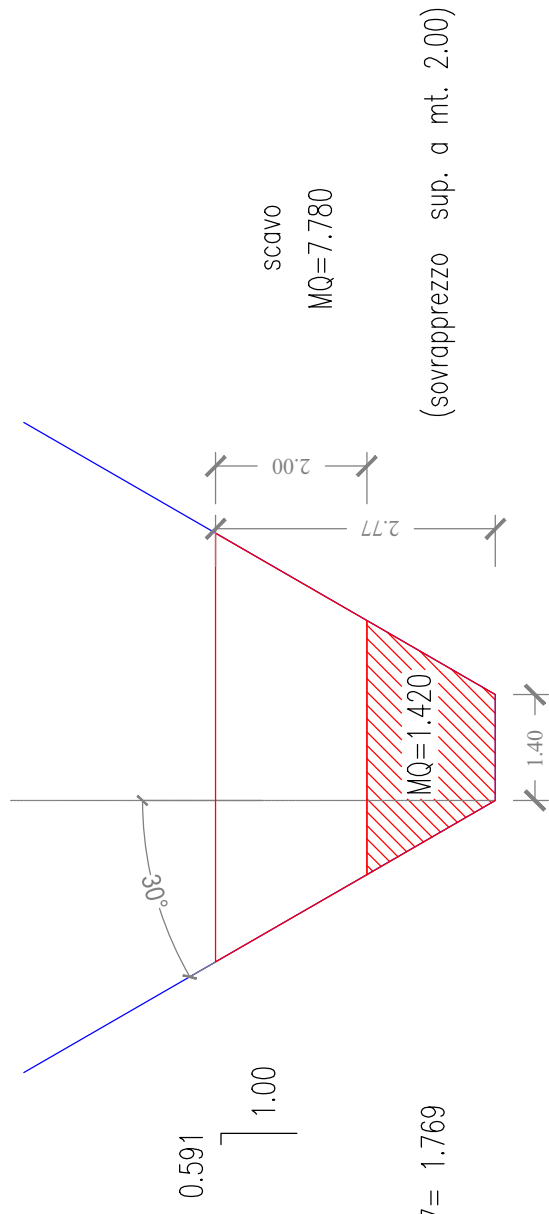
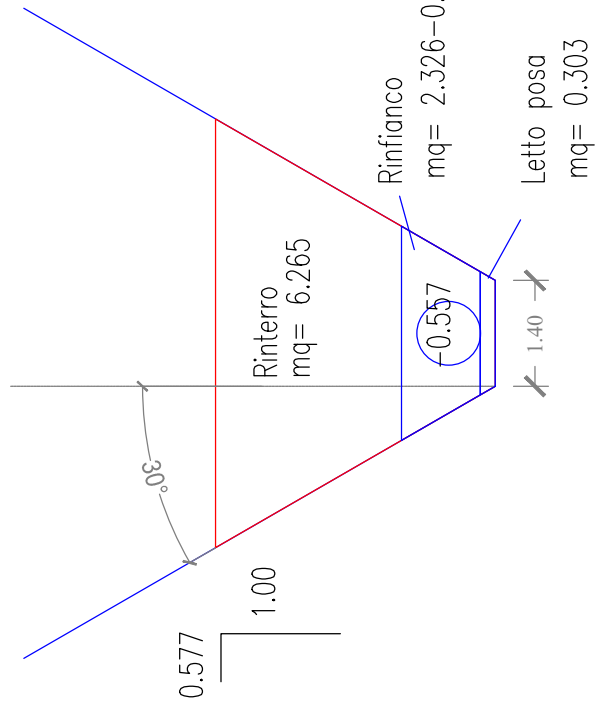
SEZ. 14



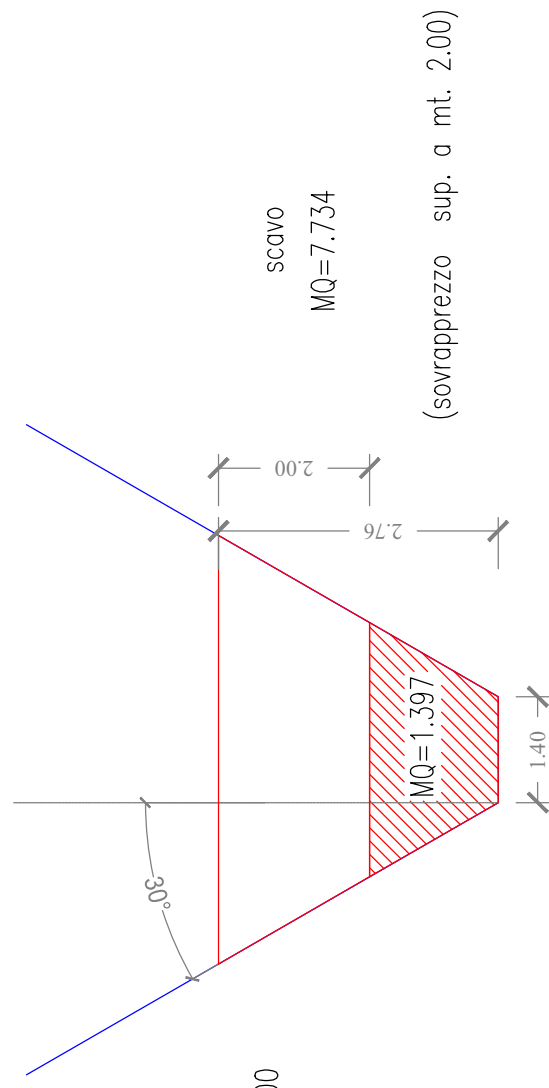
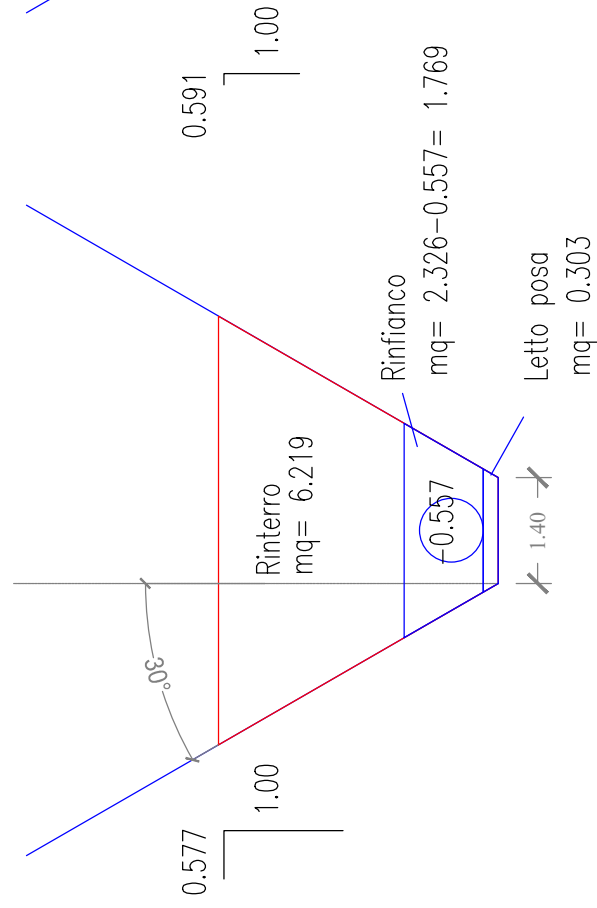
SEZ. 14



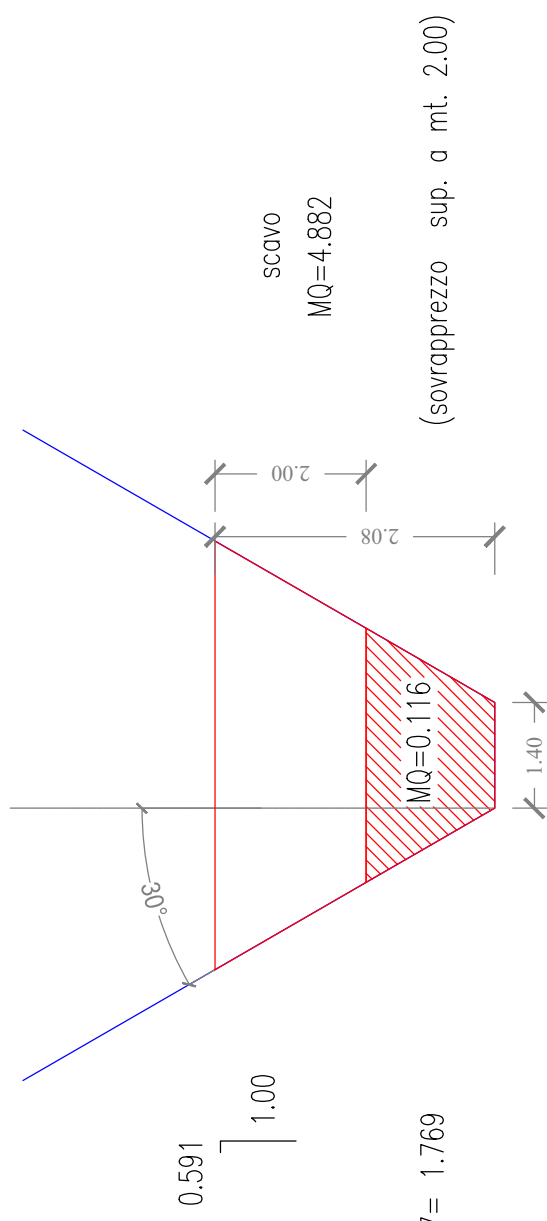
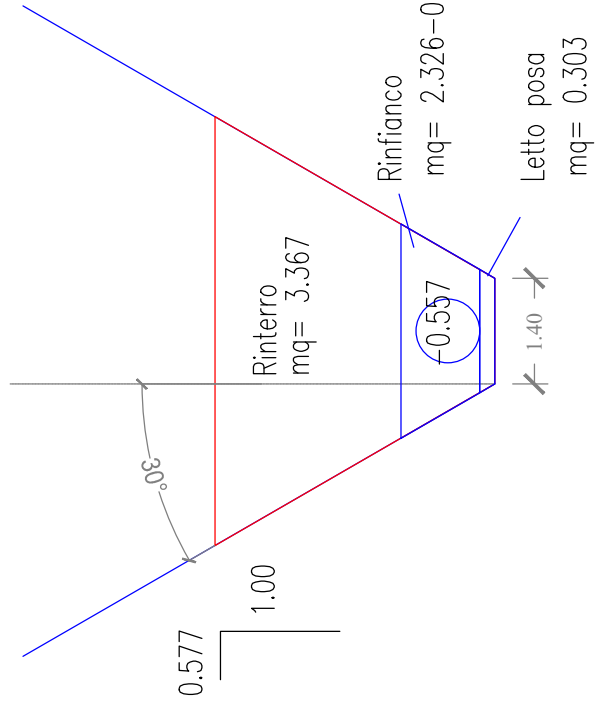
SEZ. 1 □ □



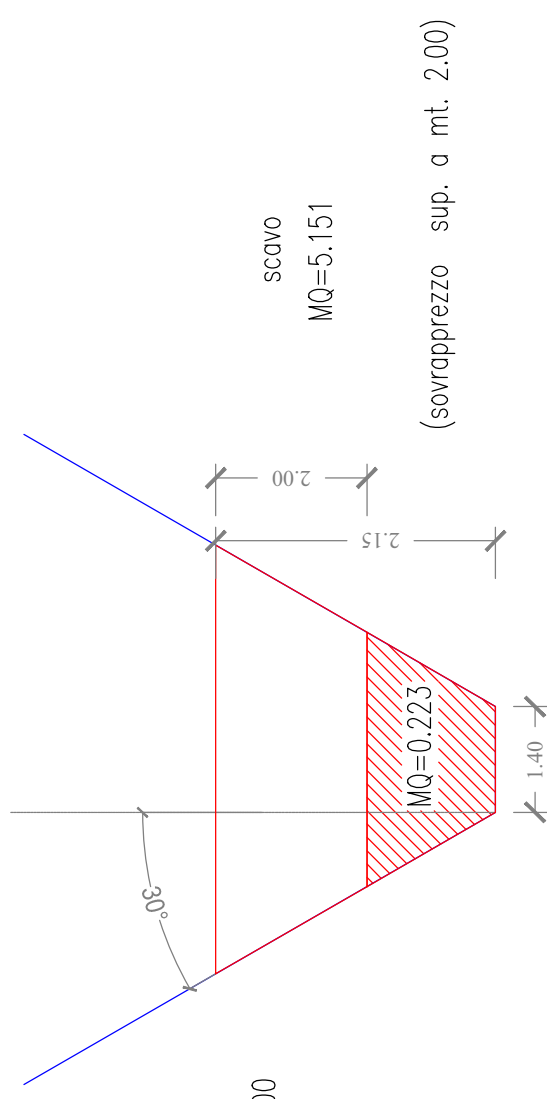
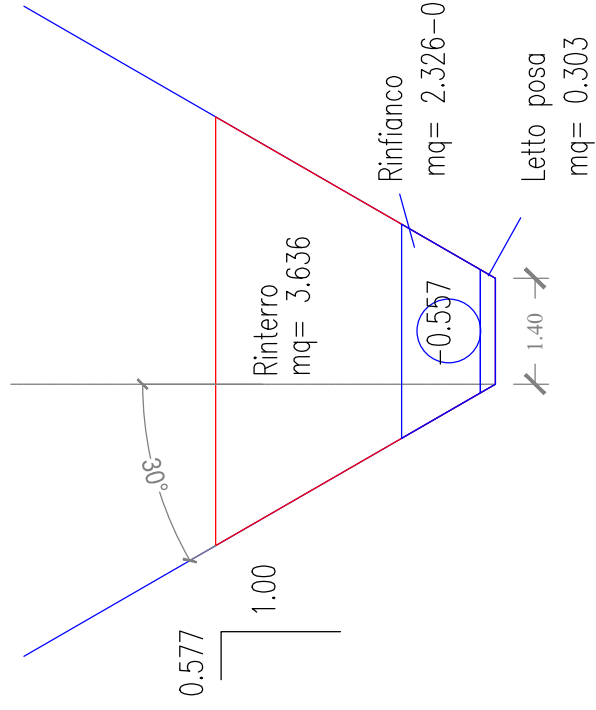
SEZ. 1 □ 1



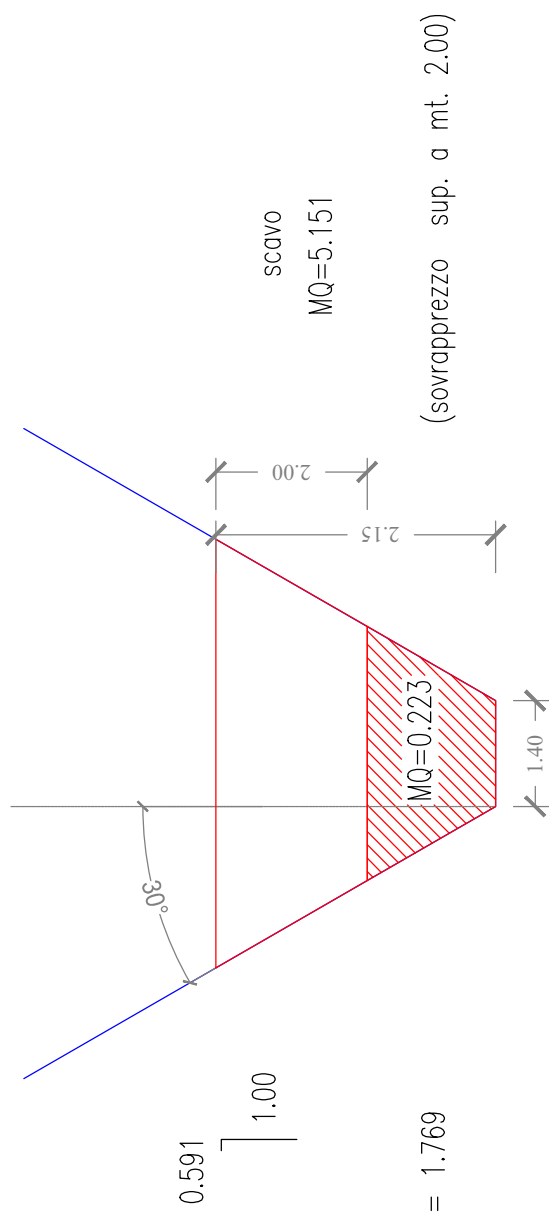
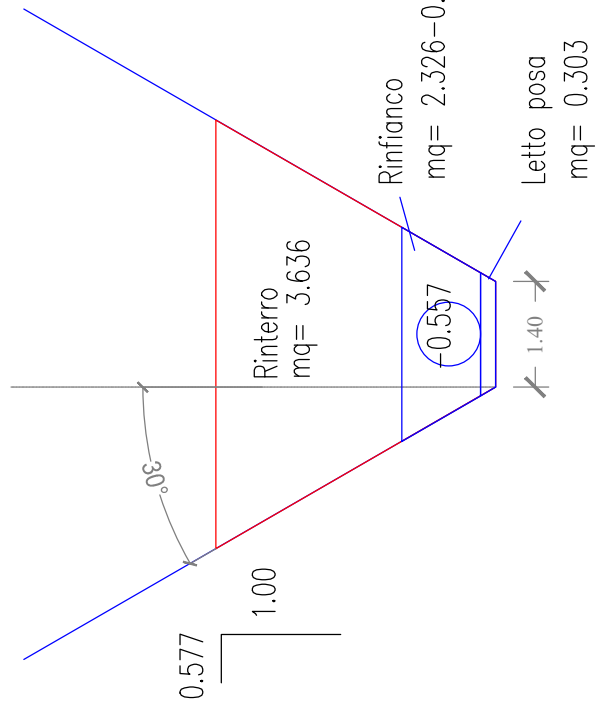
SEZ. 1 □ 2



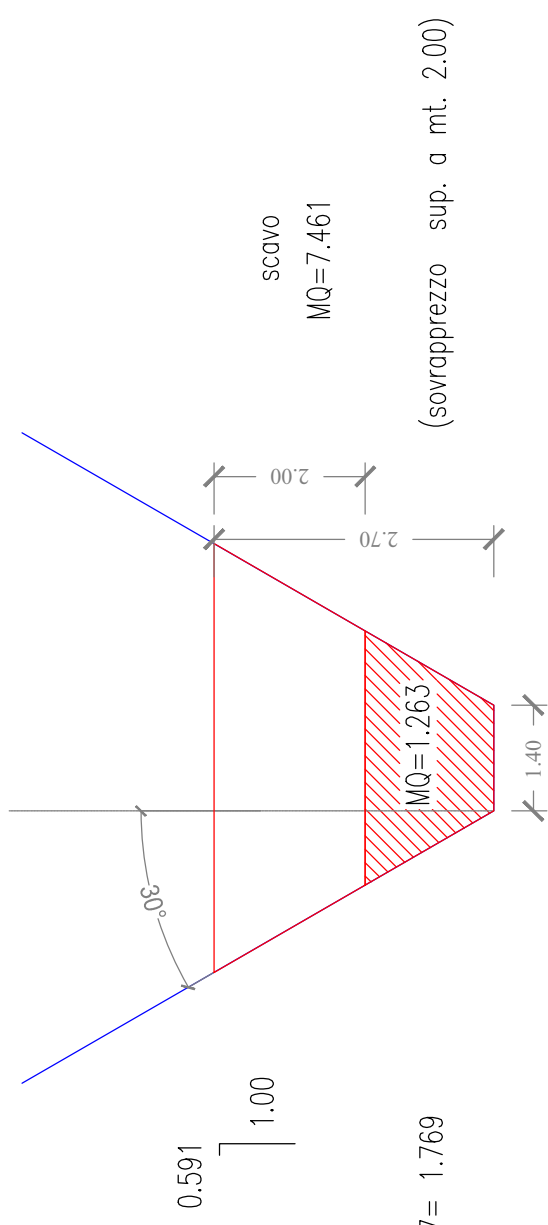
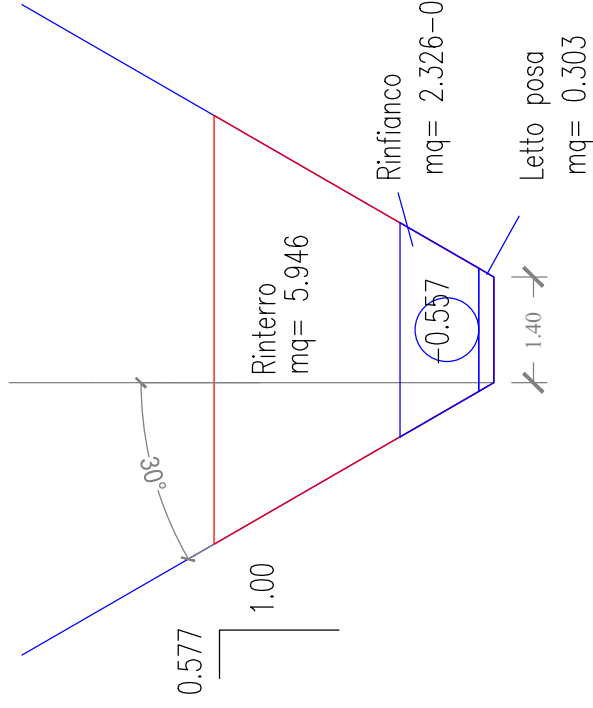
SEZ. 1-3



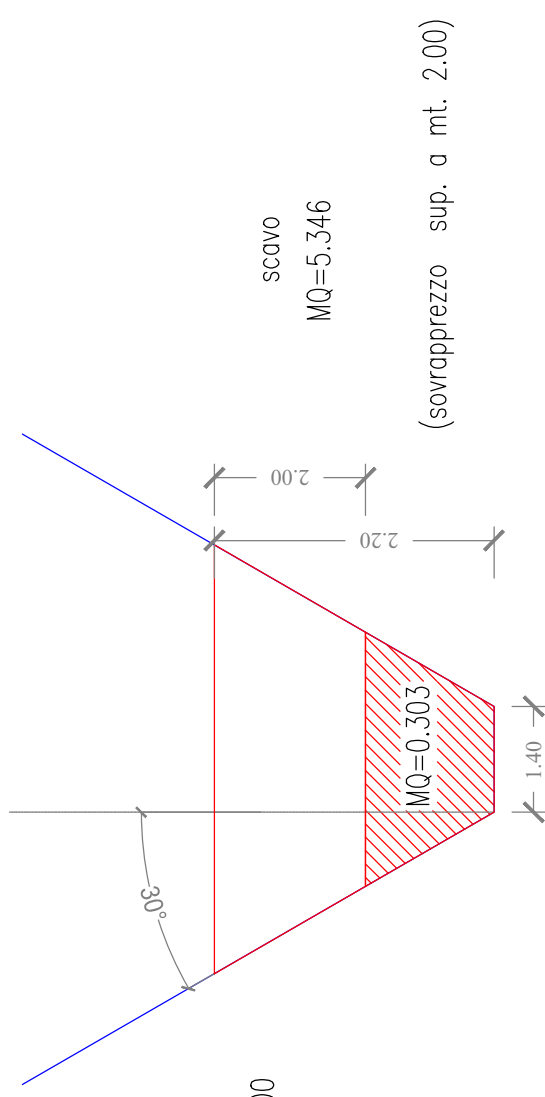
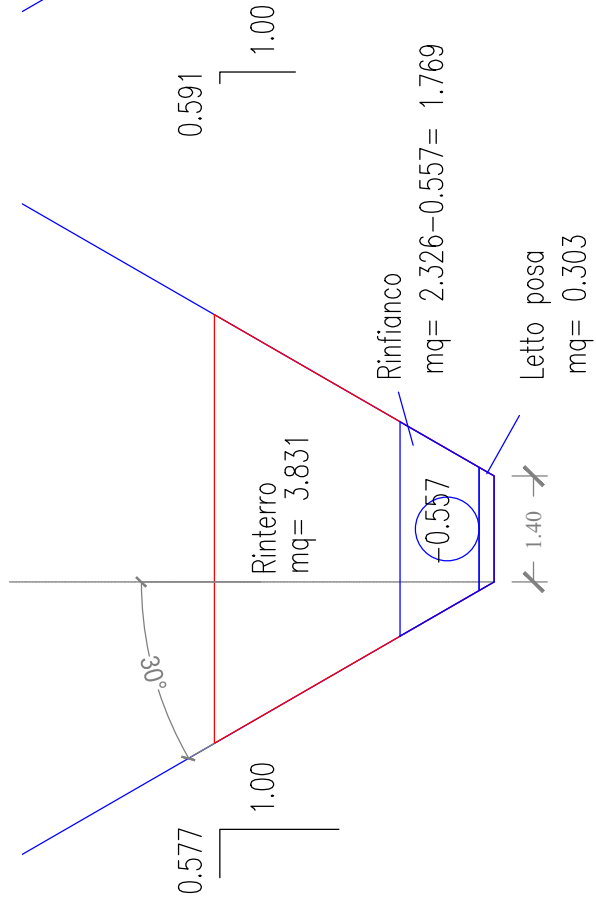
SEZ. 1 □ 4



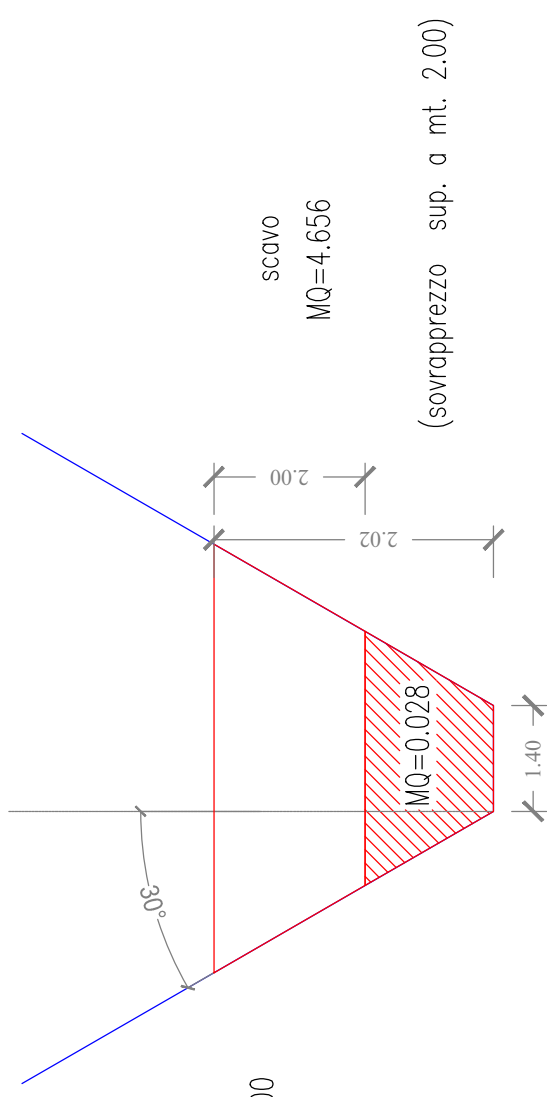
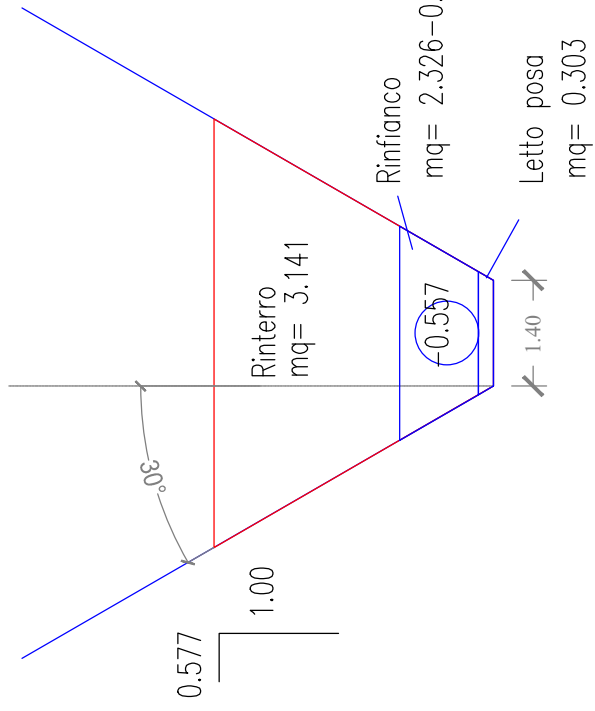
SEZ. 1□4a



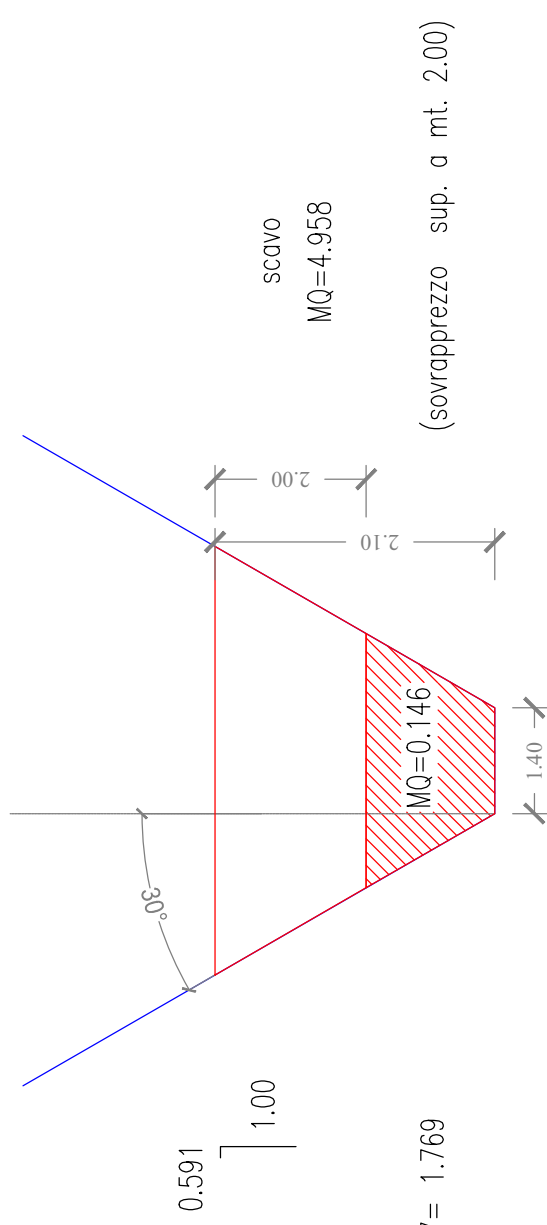
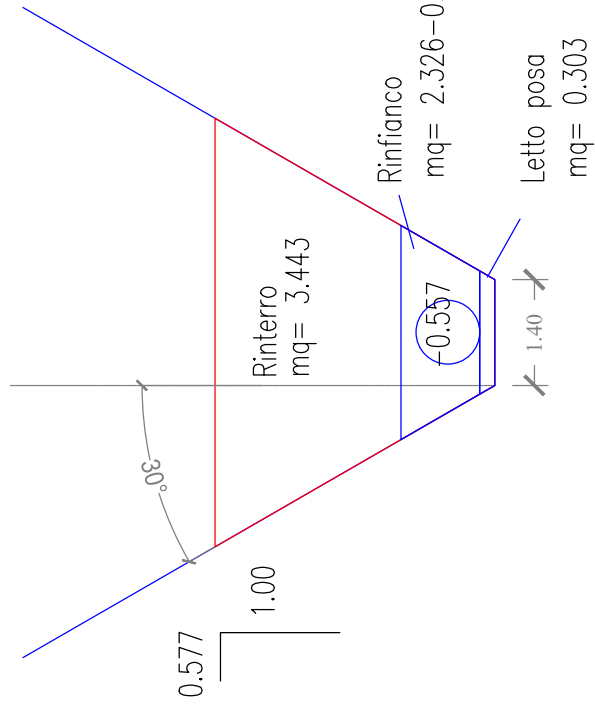
SEZ. 1



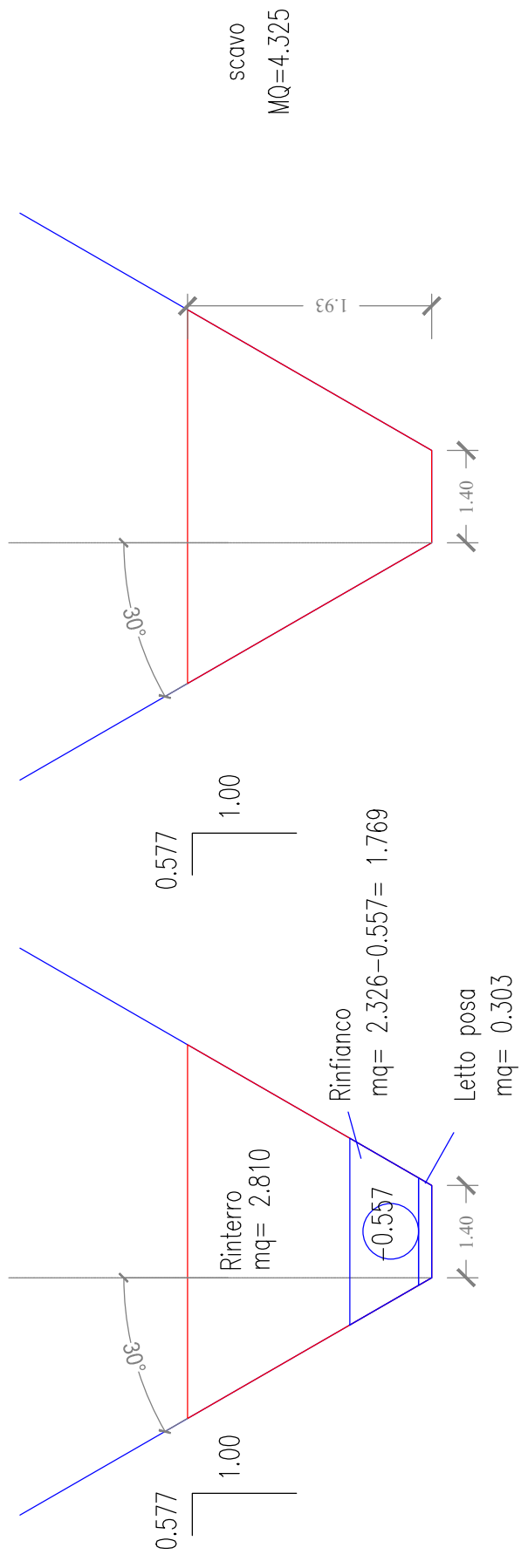
SEZ. 1□□a



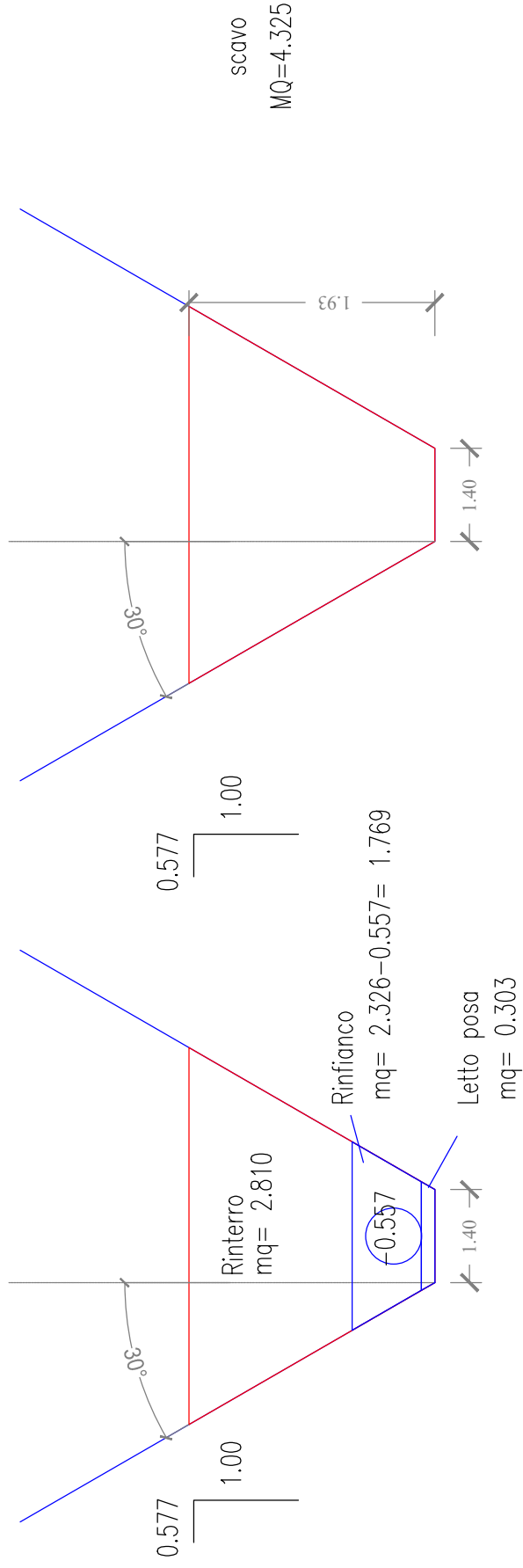
SEZ. 1



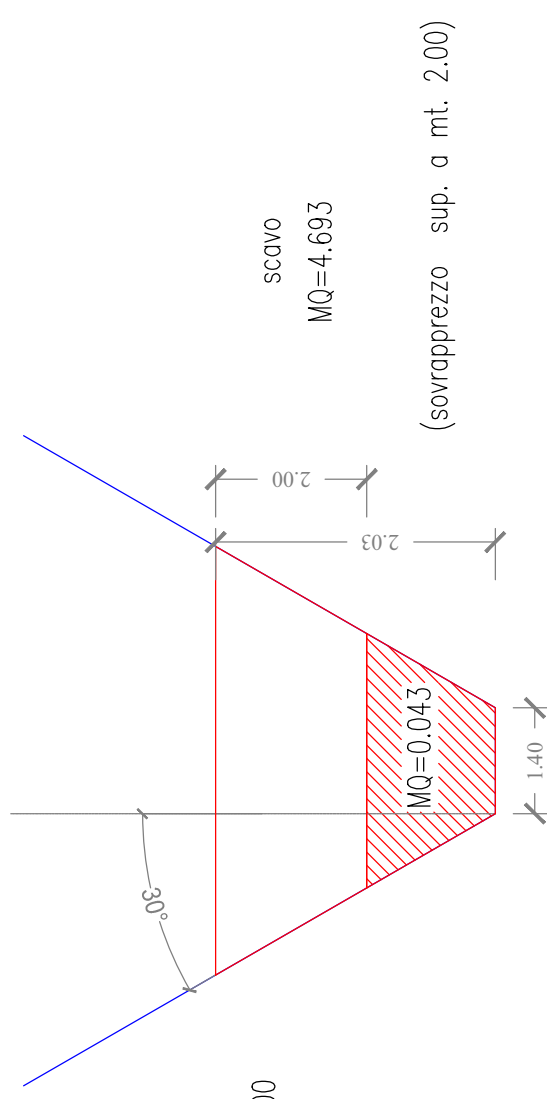
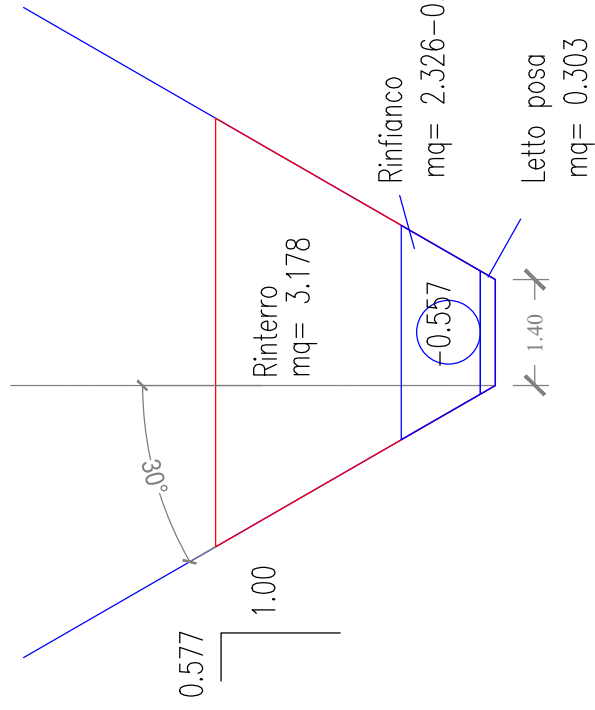
SEZ. 1 □



SEZ. 1

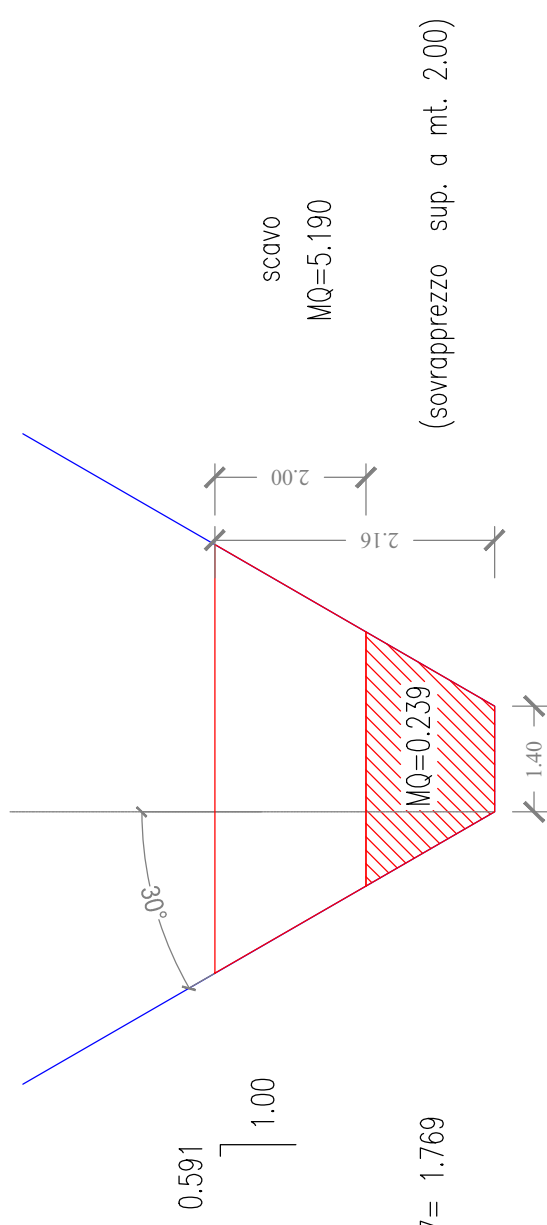
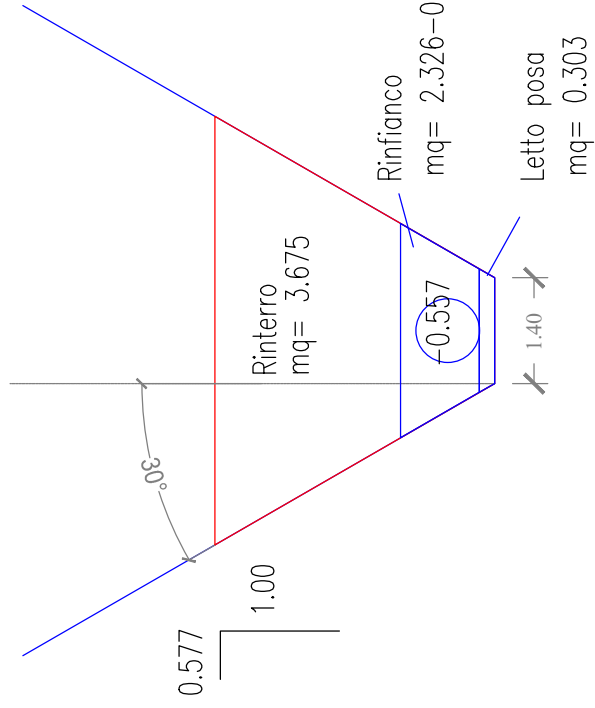


SEZ. 1

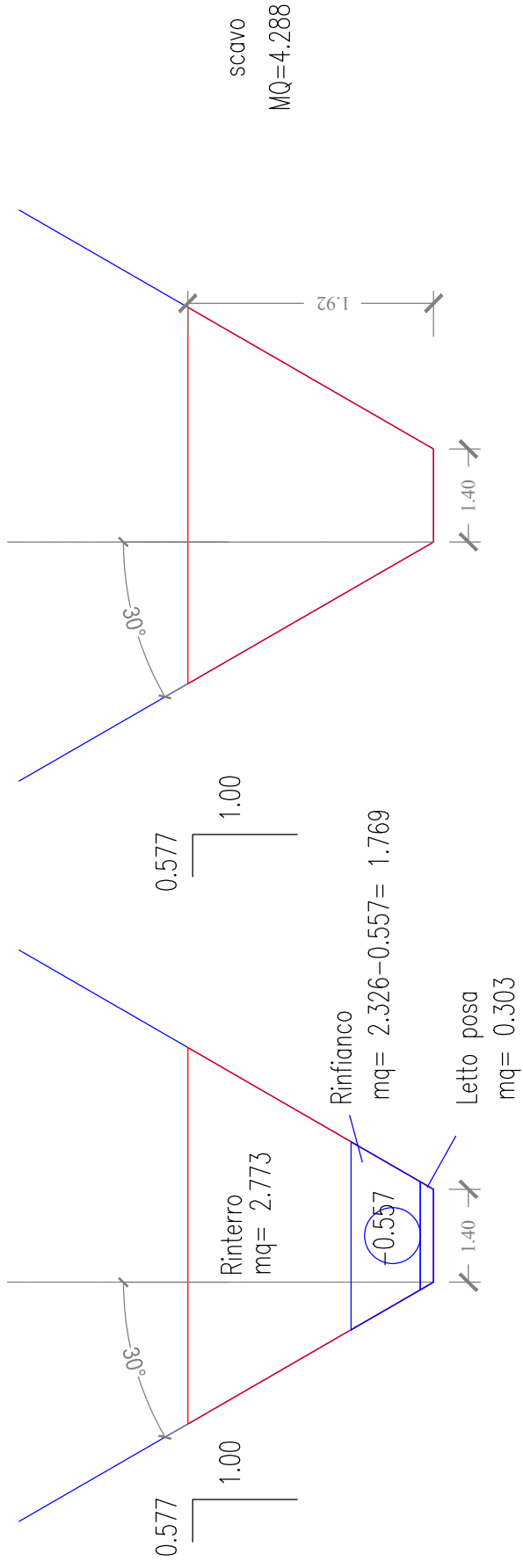


Fuori Scala

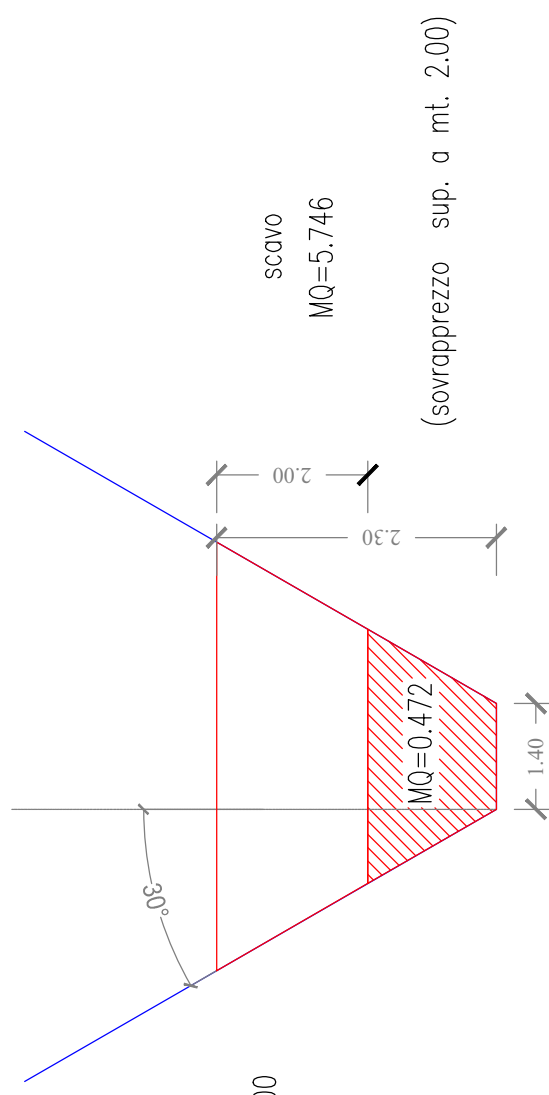
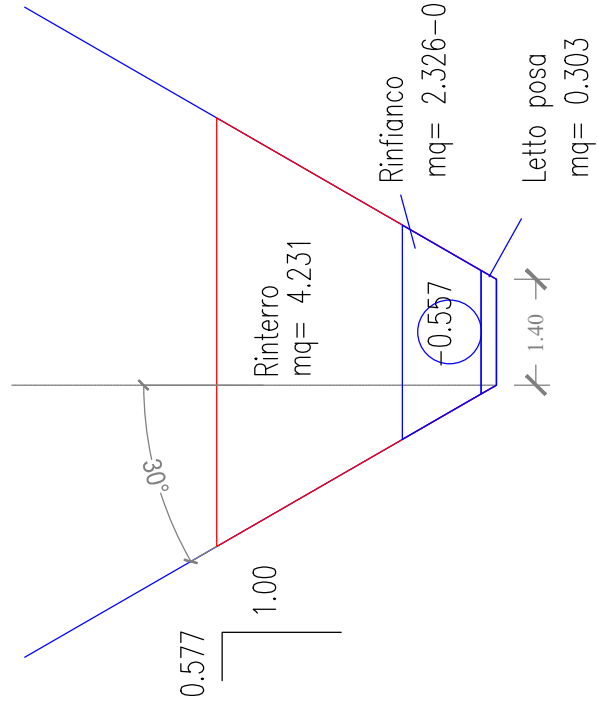
SEZ. 1



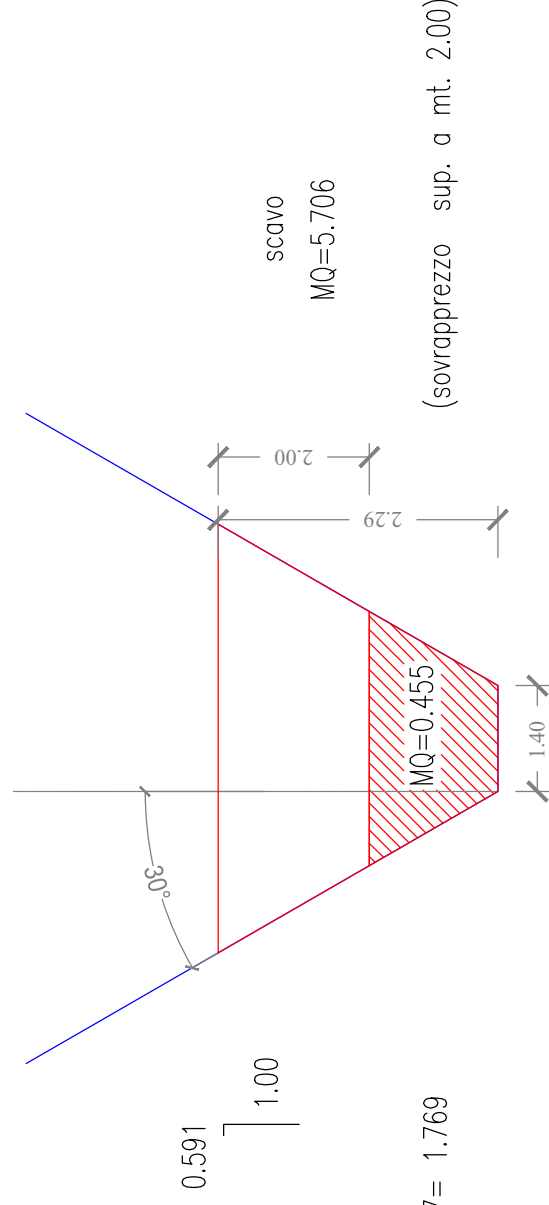
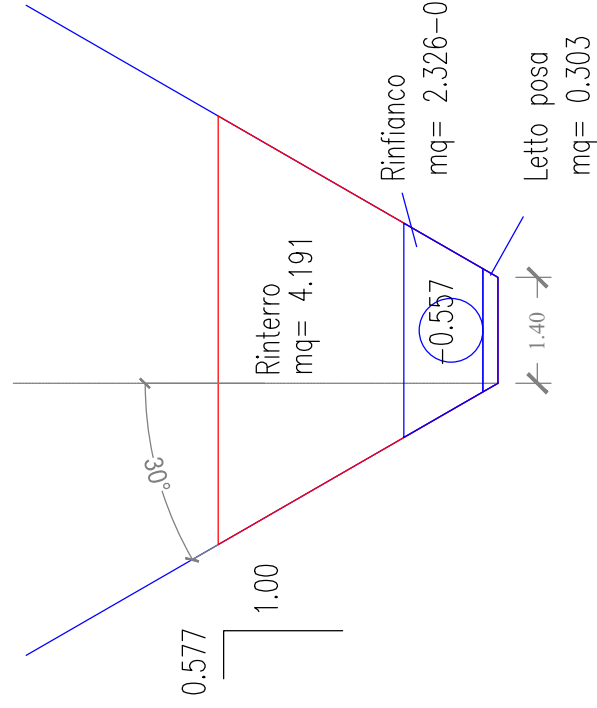
SEZ. 1 □ 1



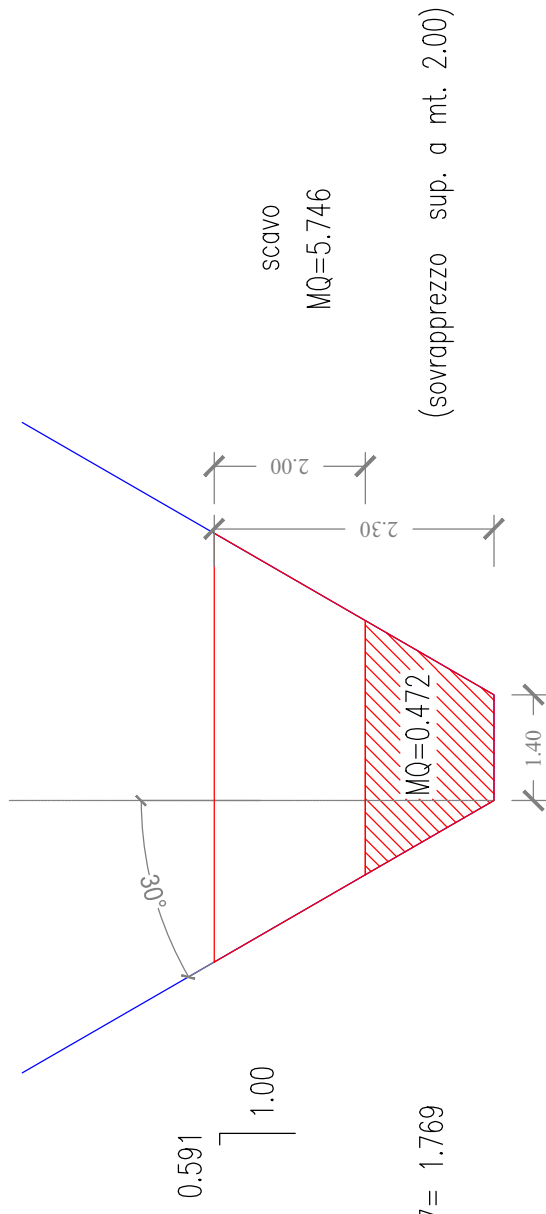
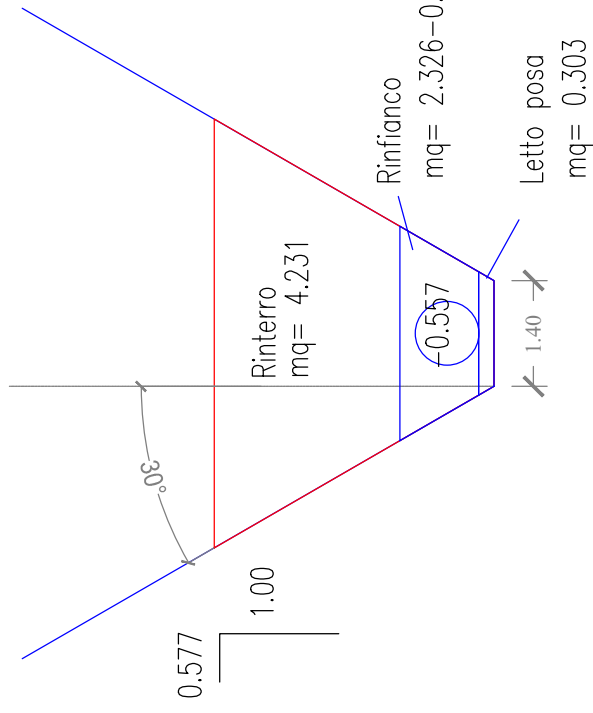
SEZ. 1 □ 2



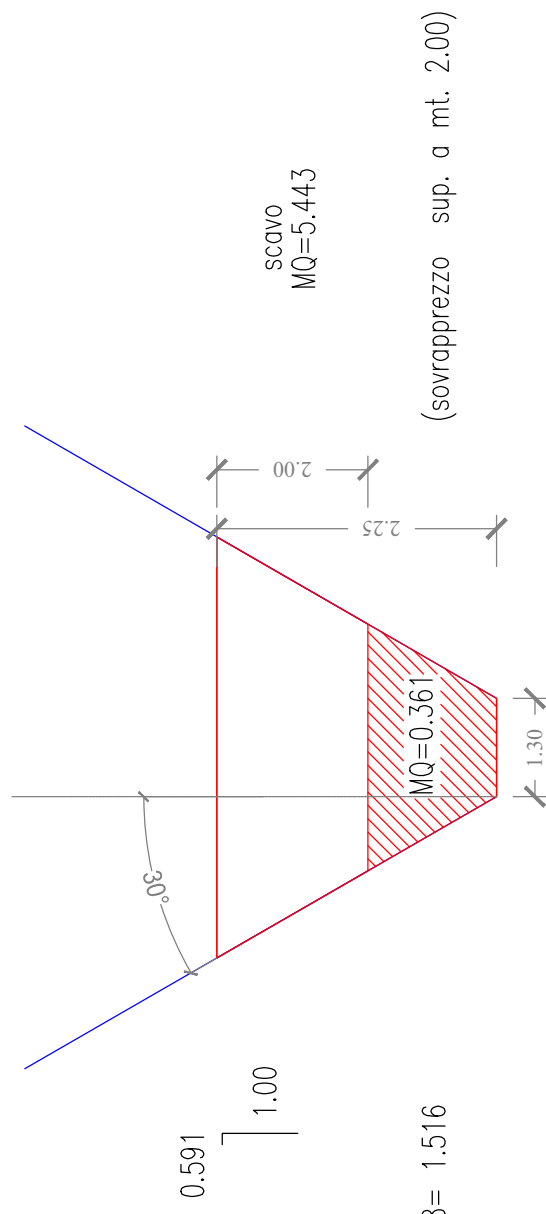
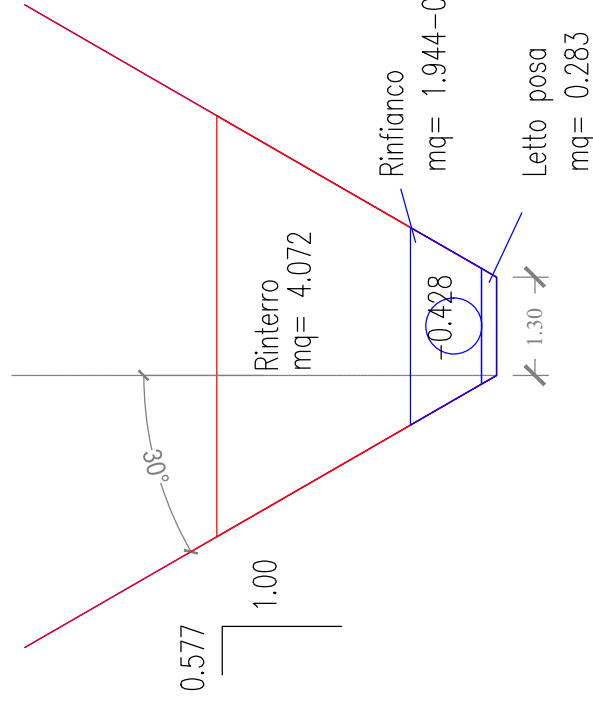
SEZ. 1 □ 3



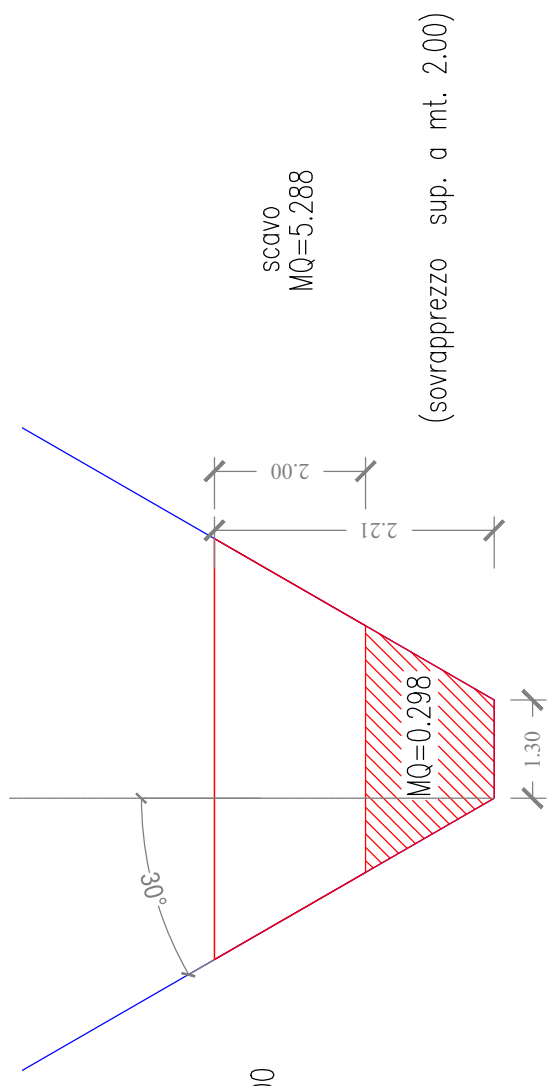
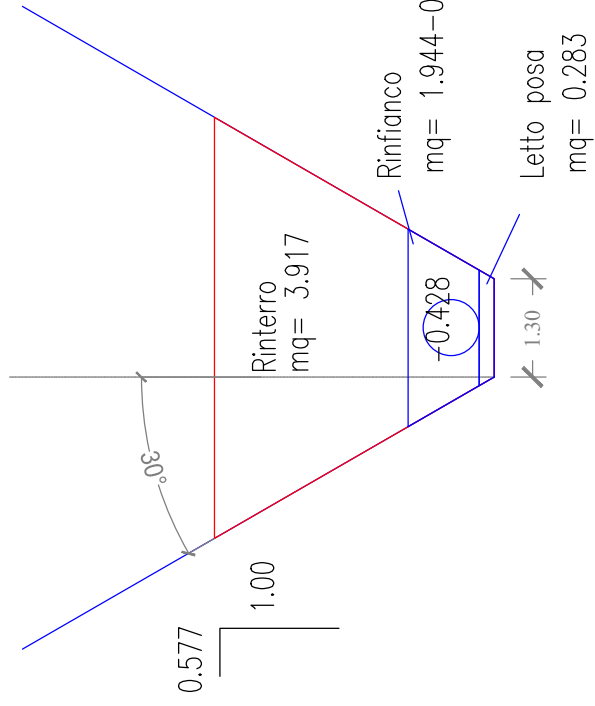
SEZ. 1 □ 4



SEZ. 1 □ 4



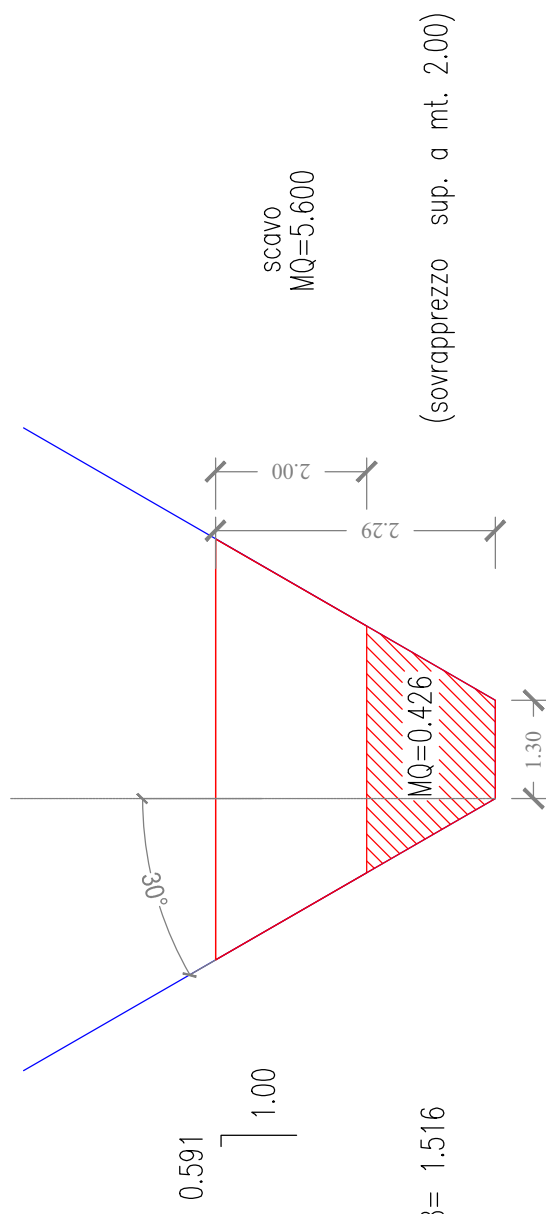
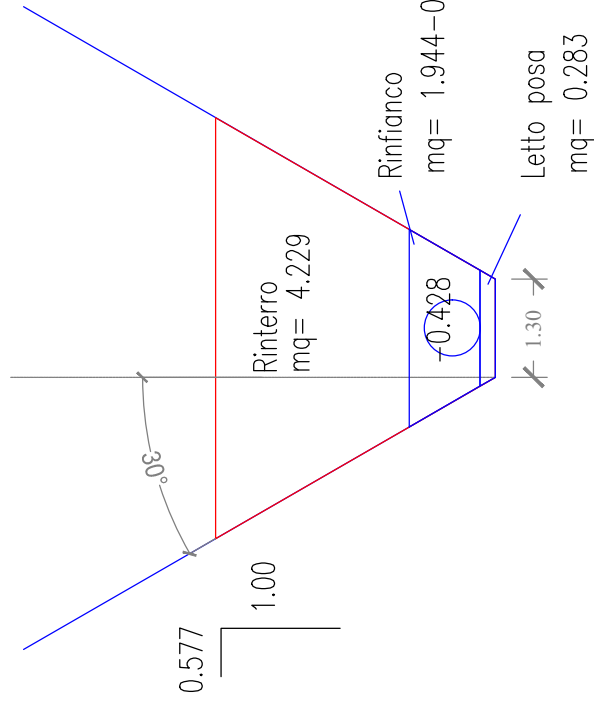
SEZ. 1



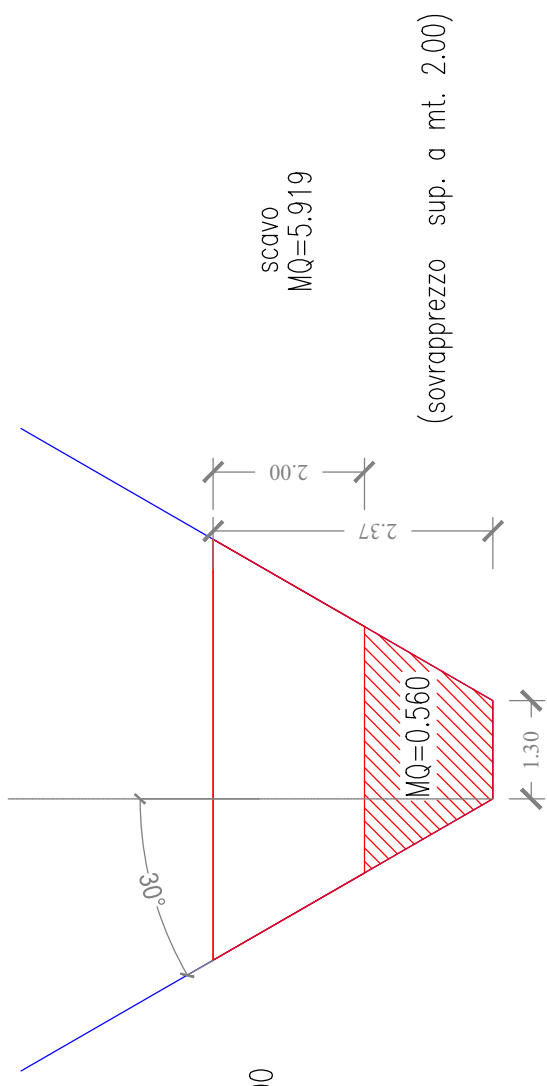
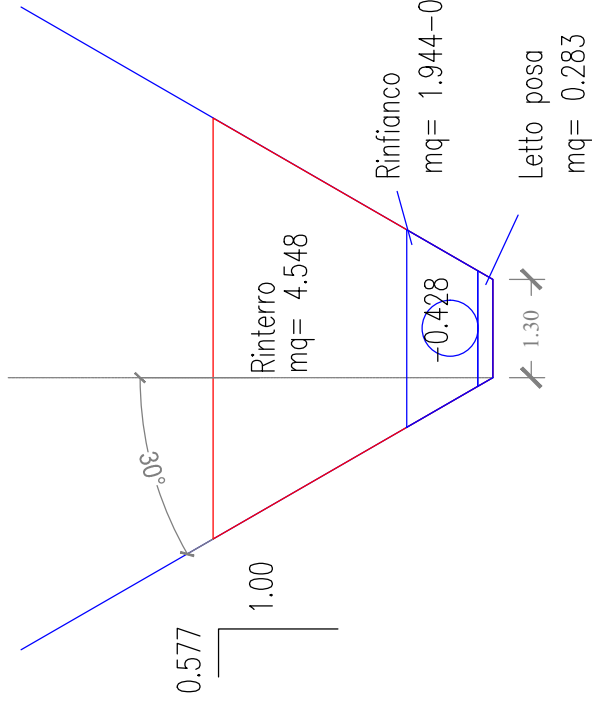
scavo
MQ=5.288

(sovrapprezzo sup. a mt. 2.00)

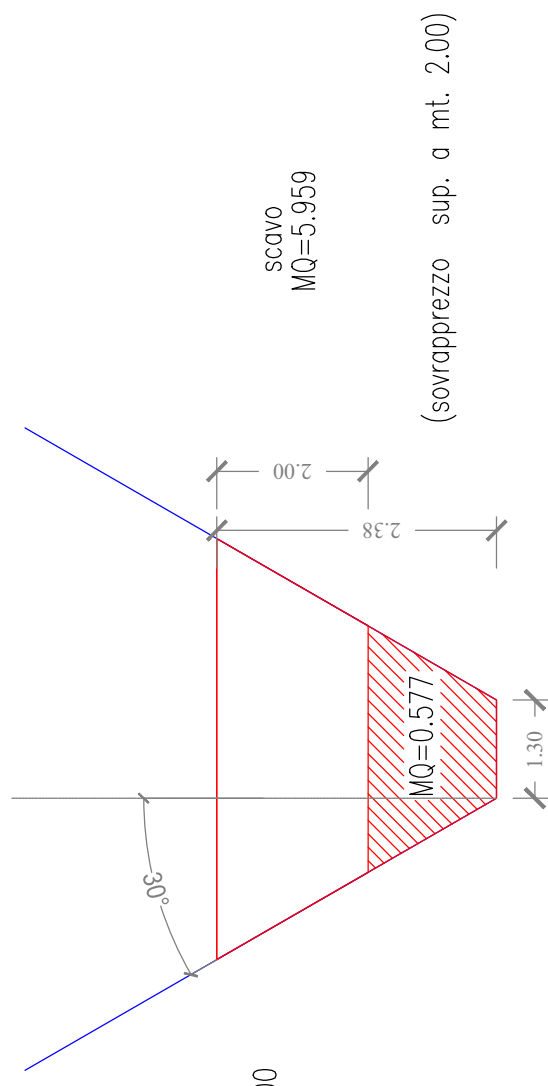
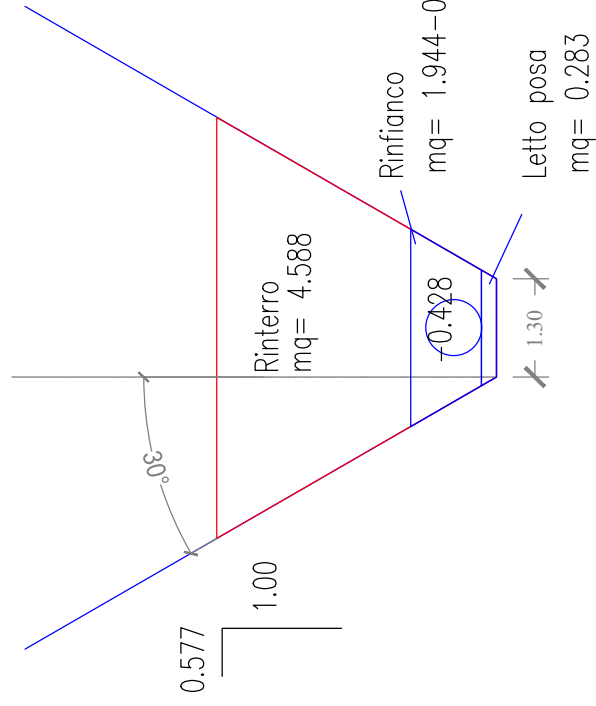
SEZ. 1



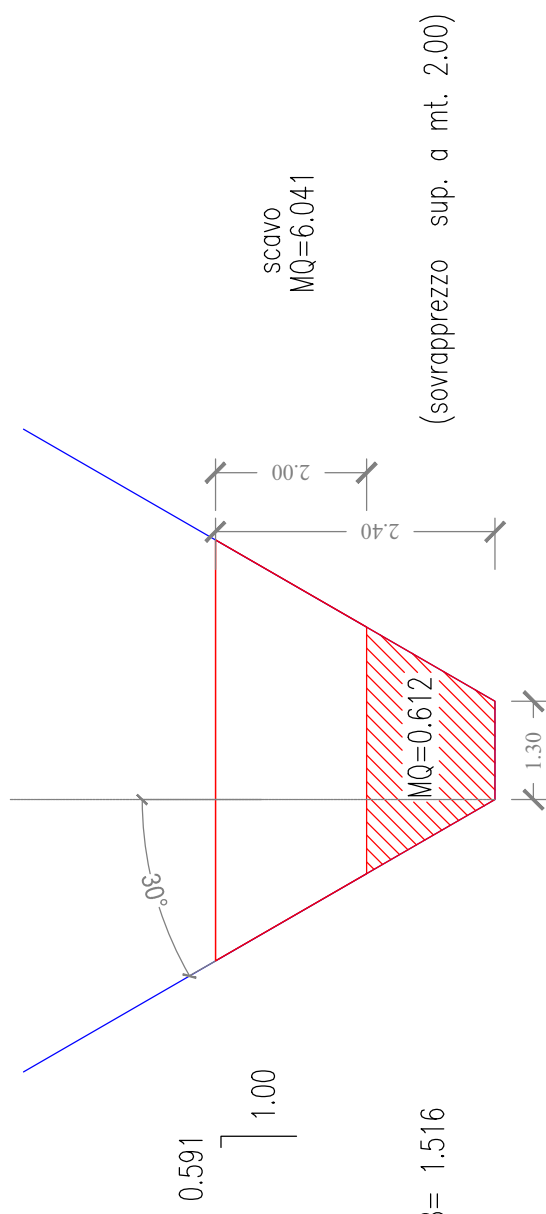
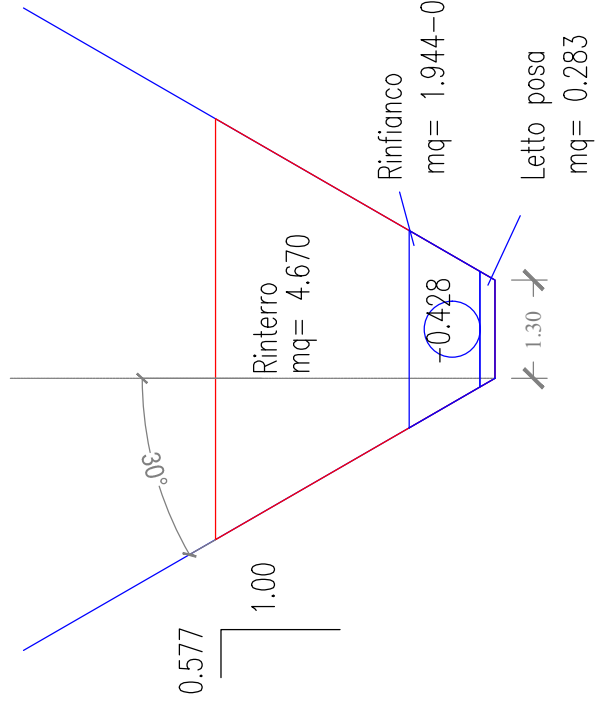
SEZ. 1 □ 7



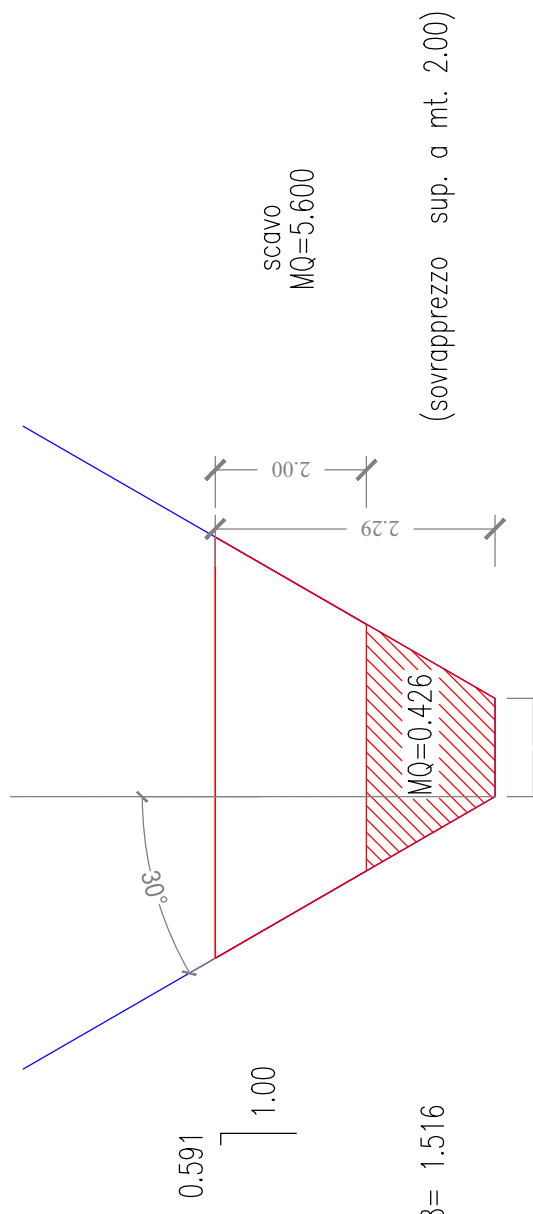
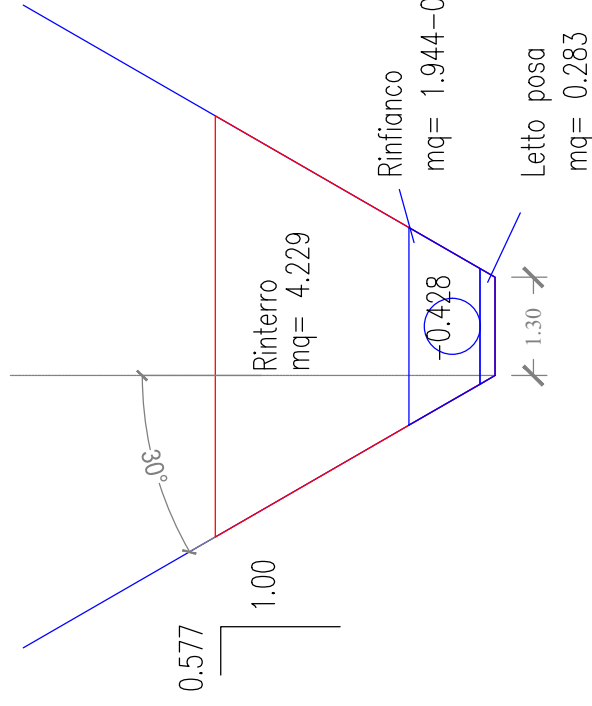
SEZ. 1



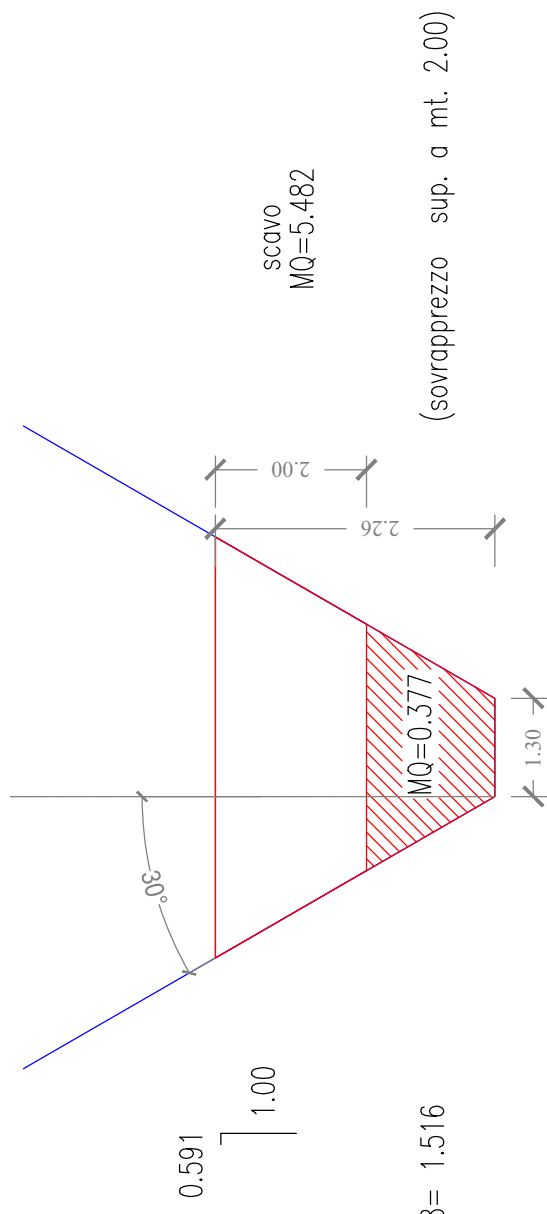
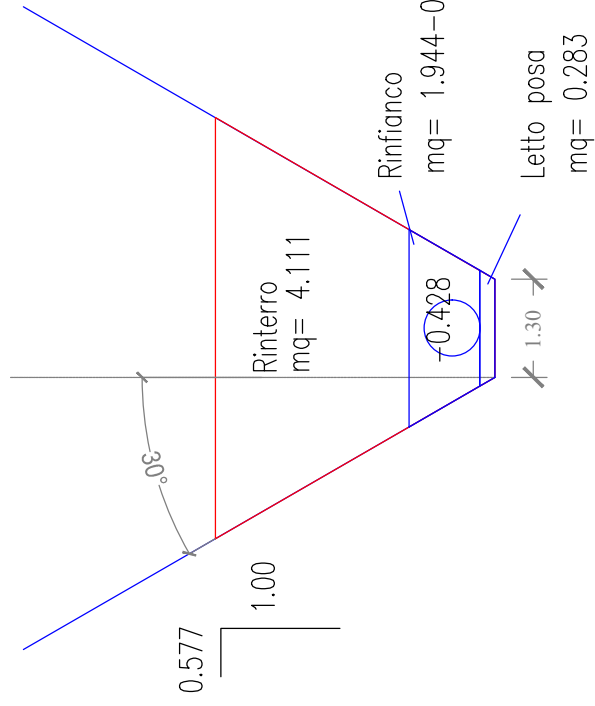
SEZ. 1



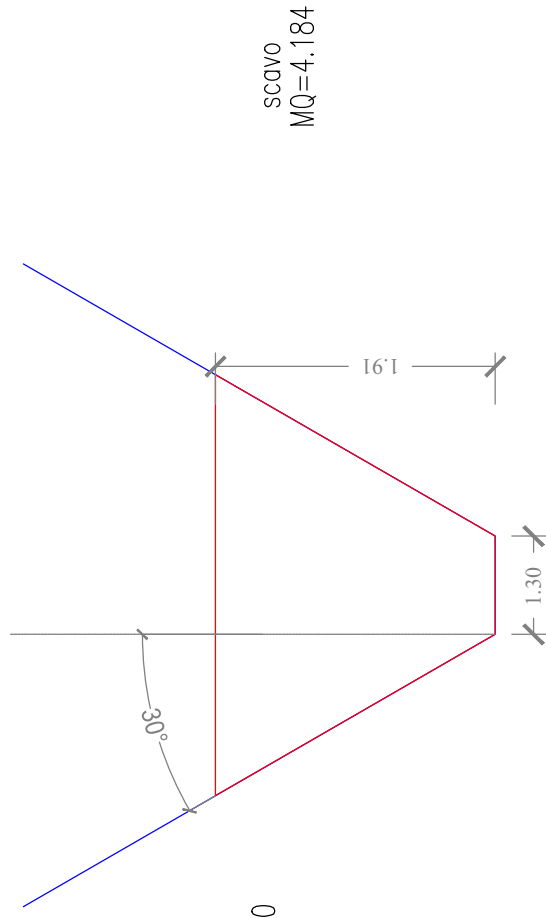
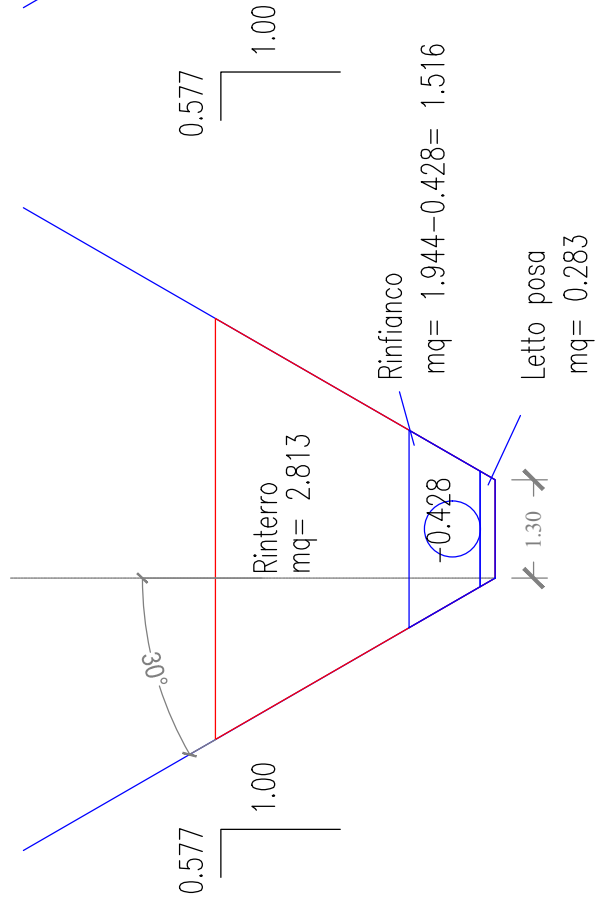
SEZ. 170



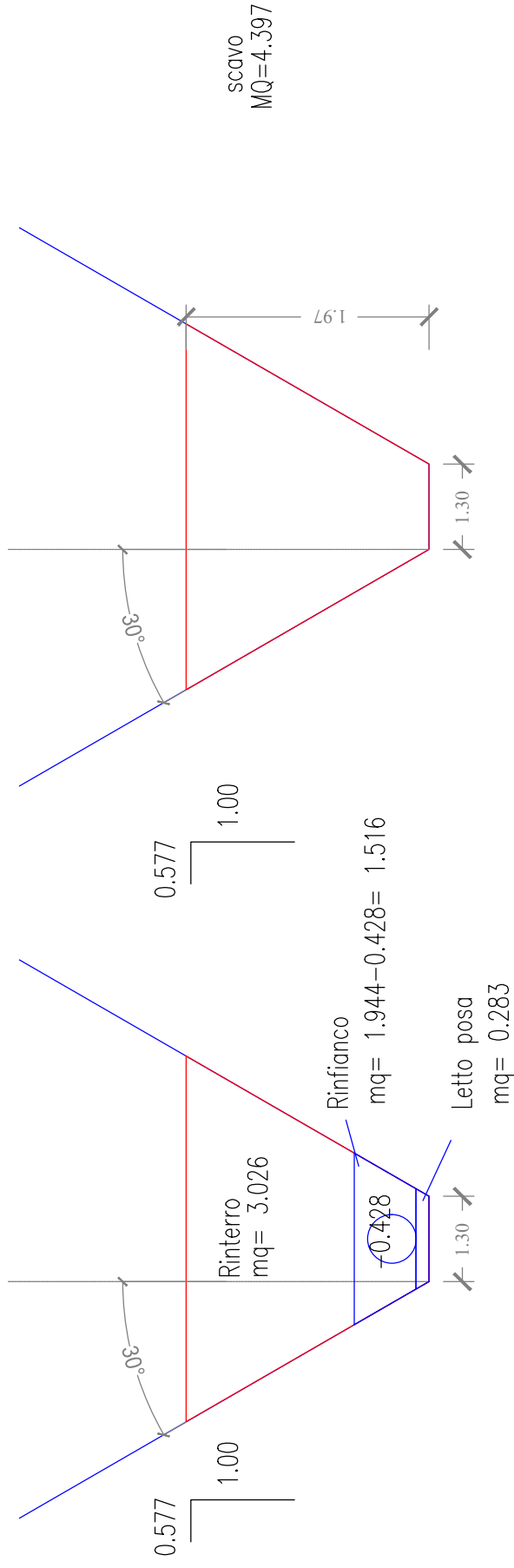
SEZ. 171



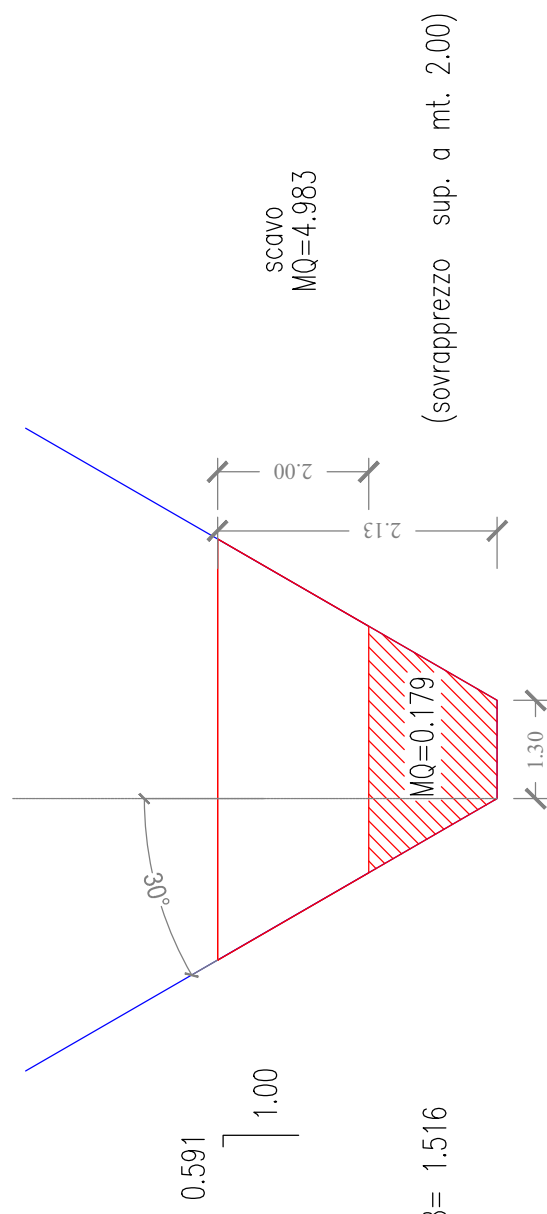
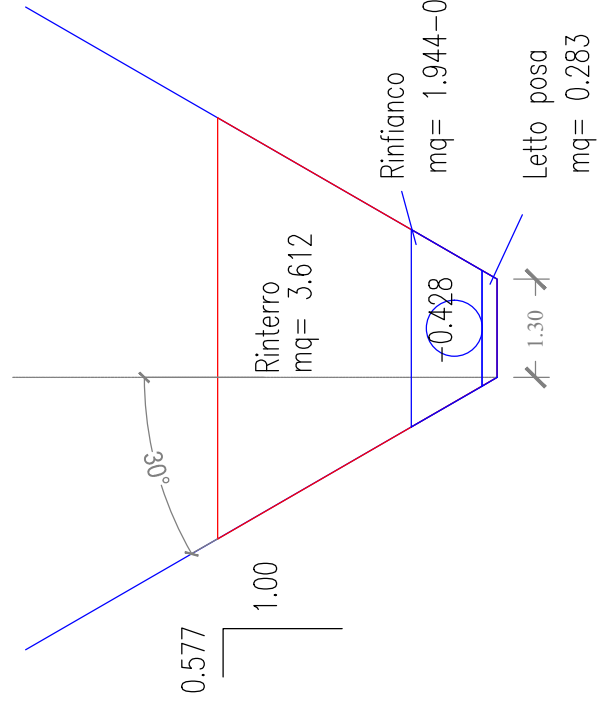
SEZ. 172



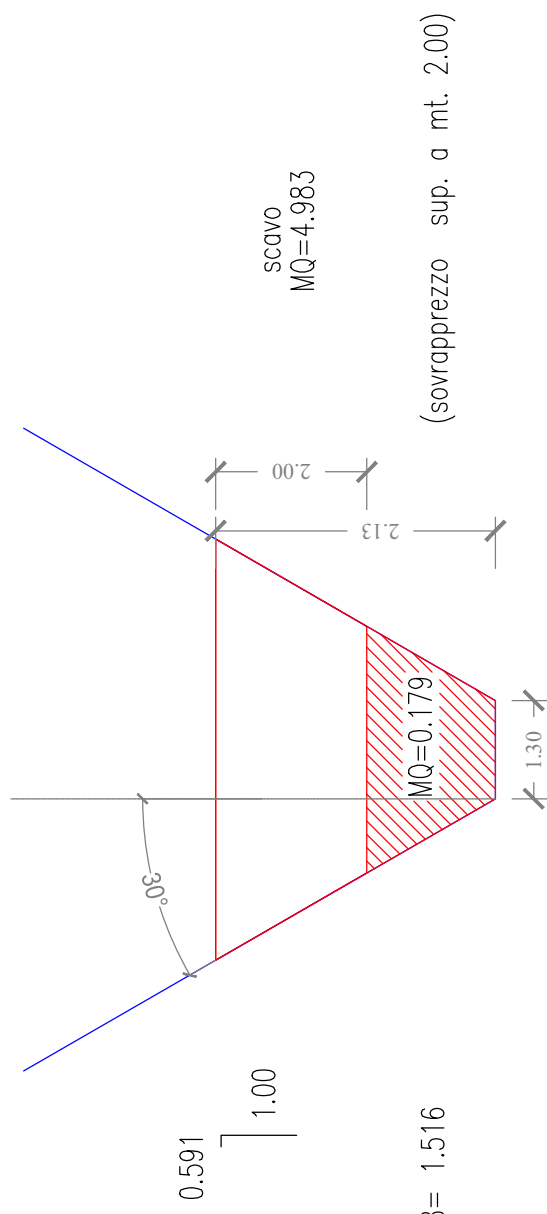
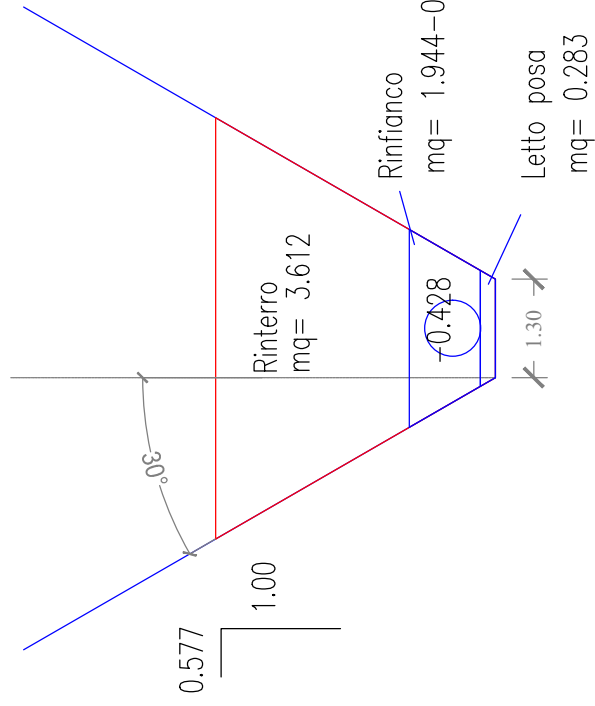
SEZ. 173



SEZ. 174



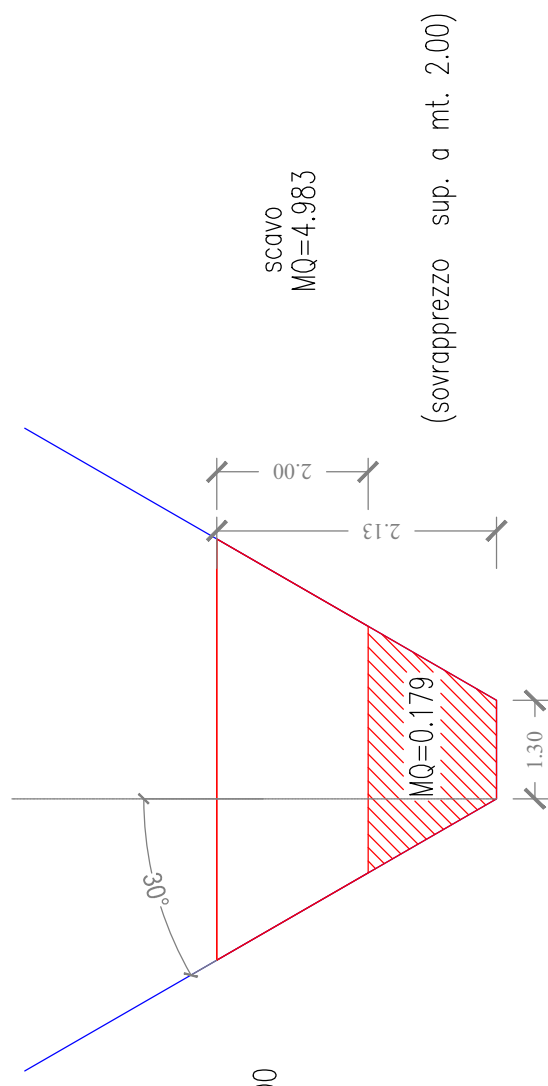
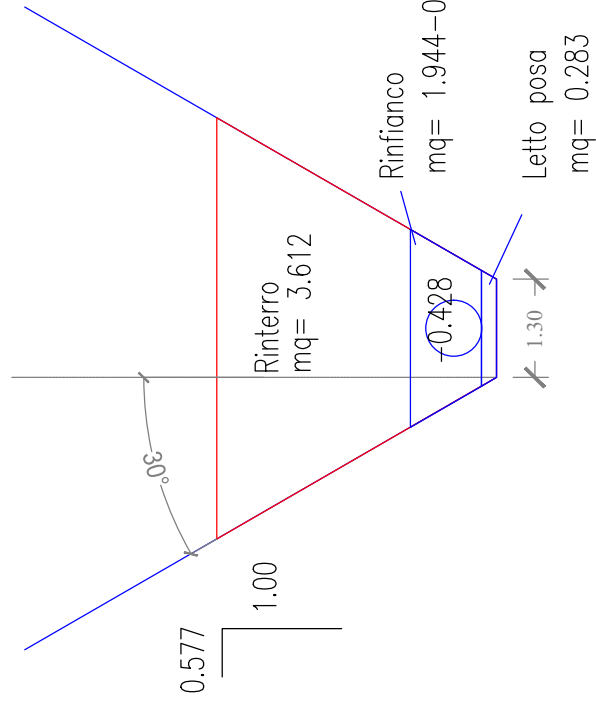
SEZ. 17



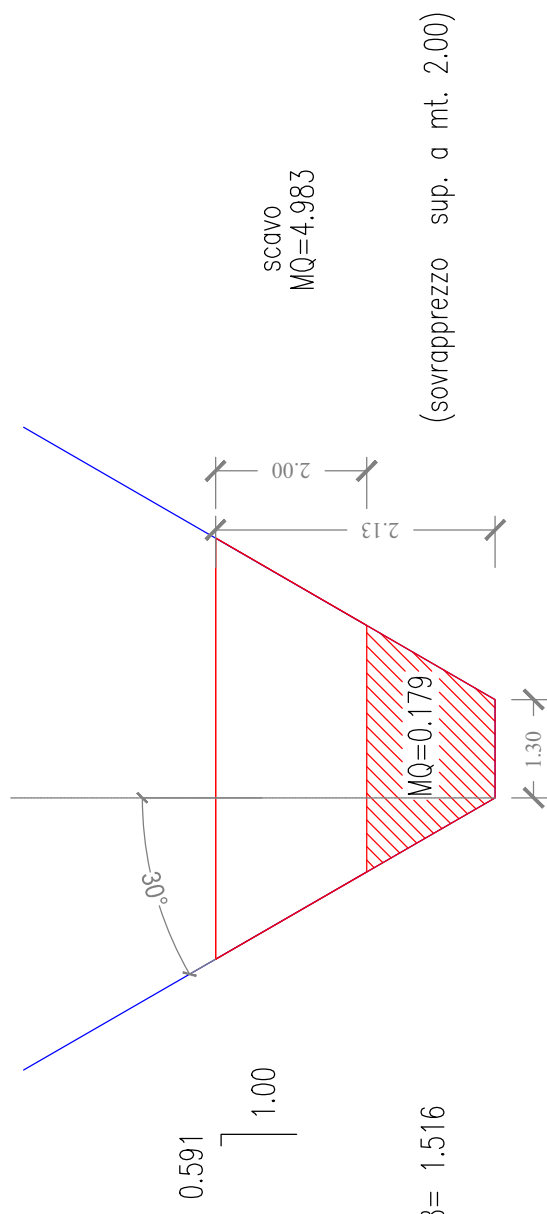
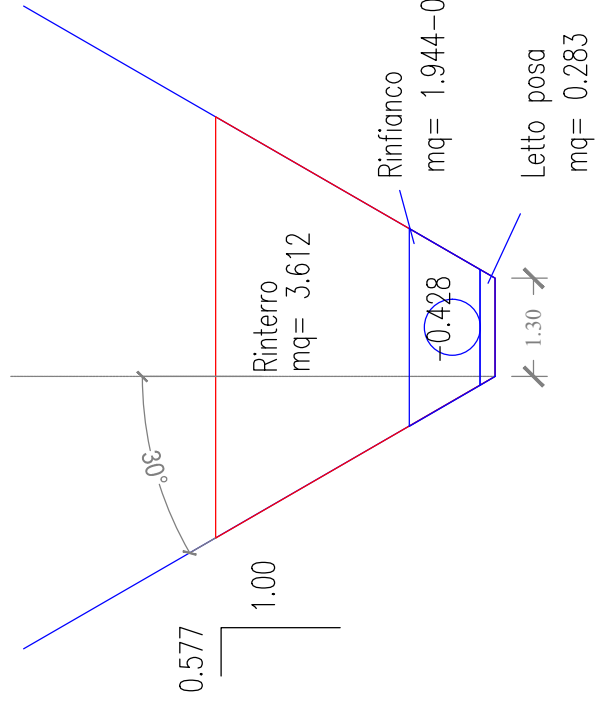
scavo
 $MQ = 4.983$

(sovrapprezzo sup. a mt. 2.00)

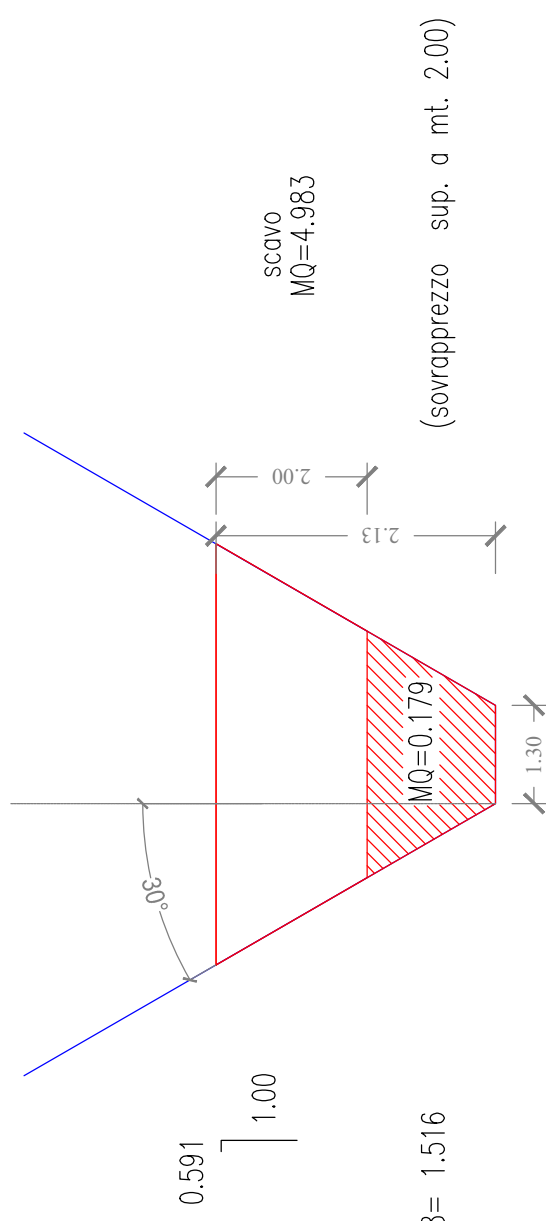
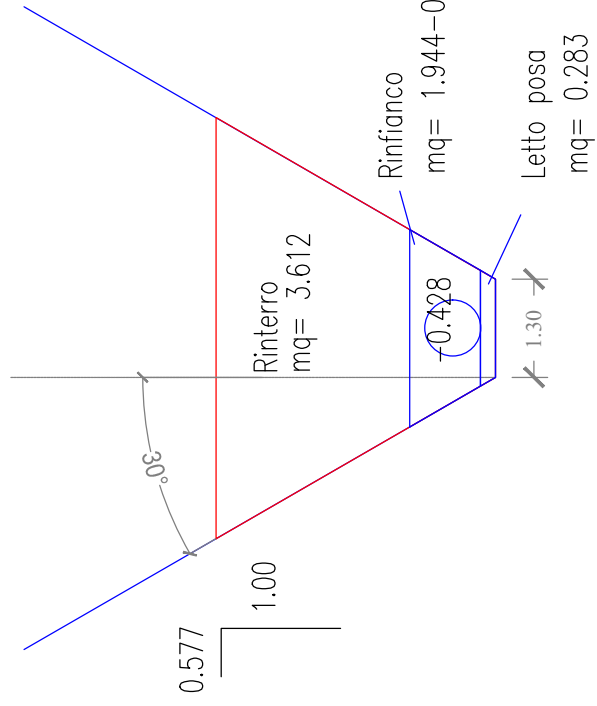
SEZ. 17



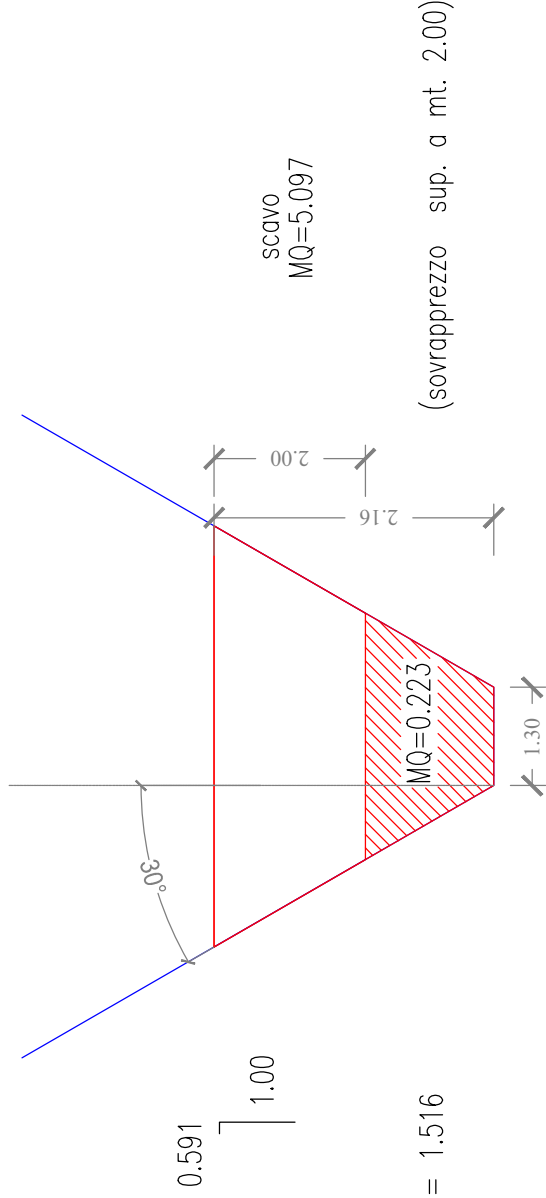
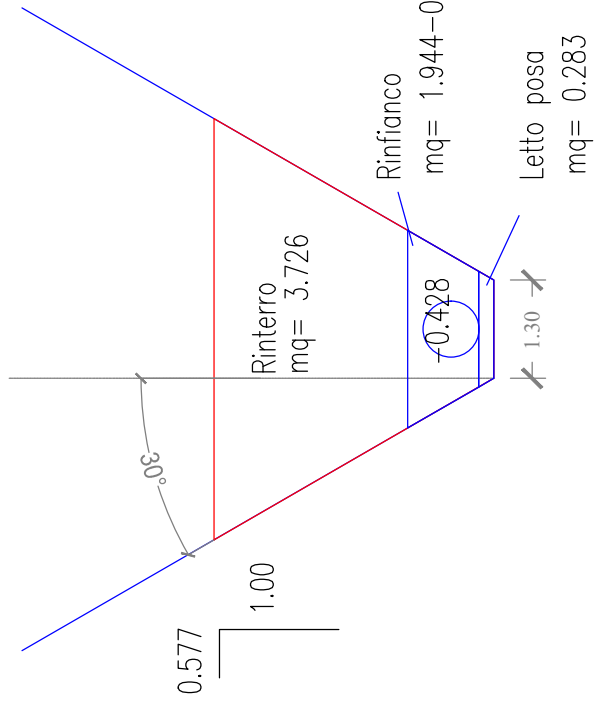
SEZ. 177



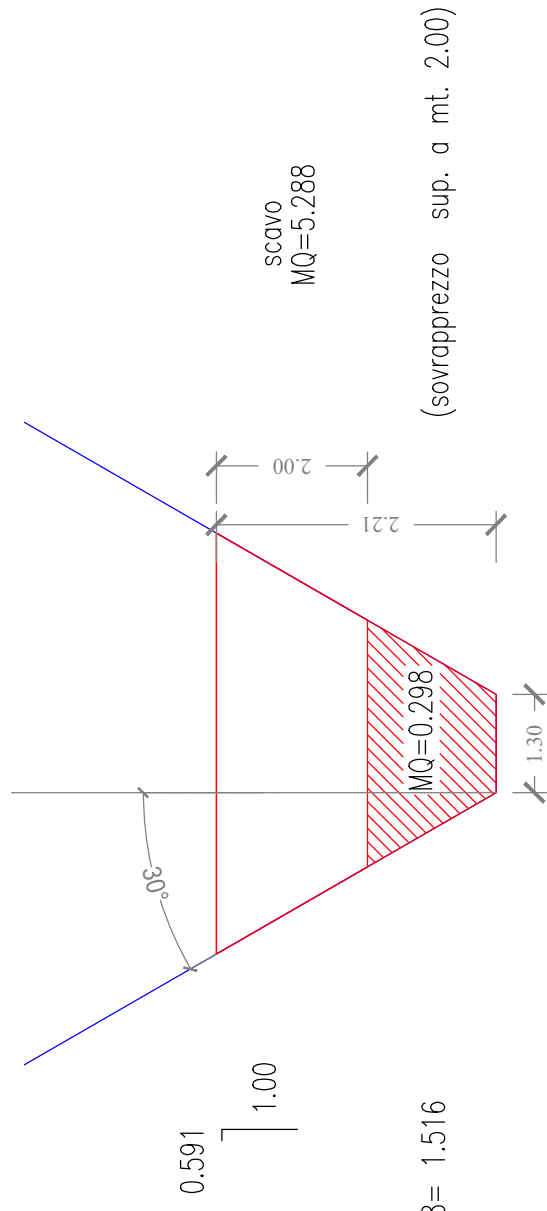
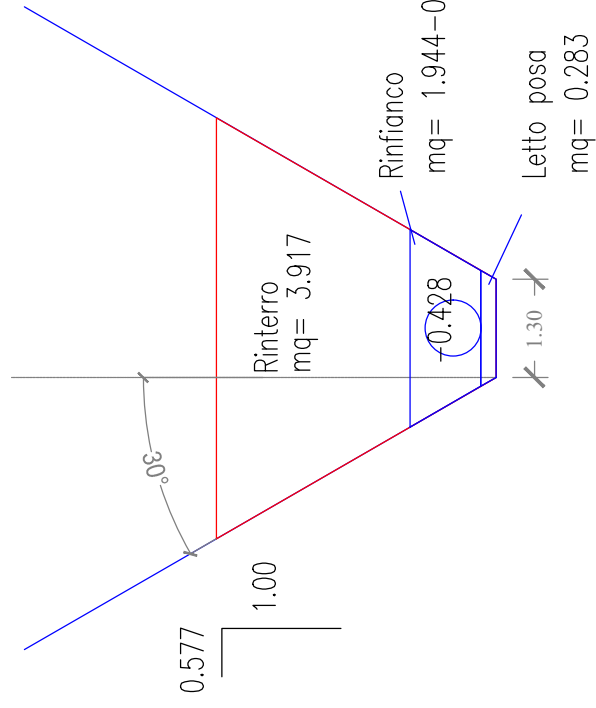
SEZ. 17



SEZ. 17

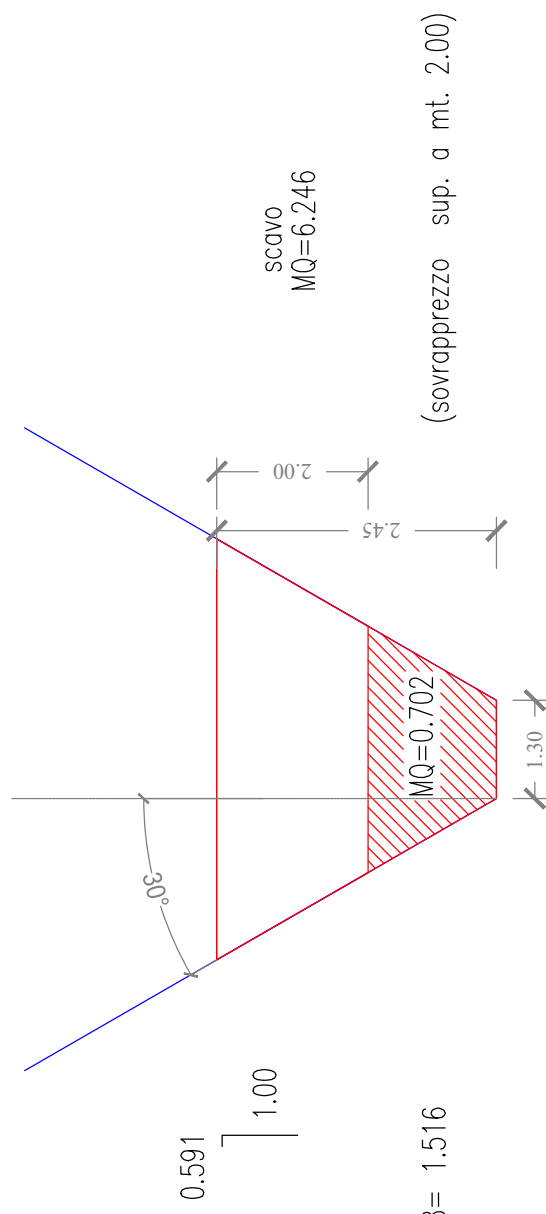
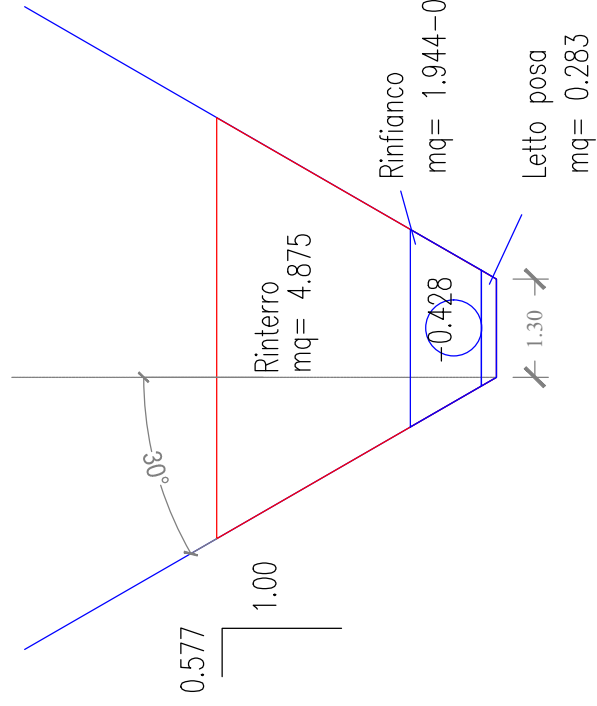


SEZ. 1 □

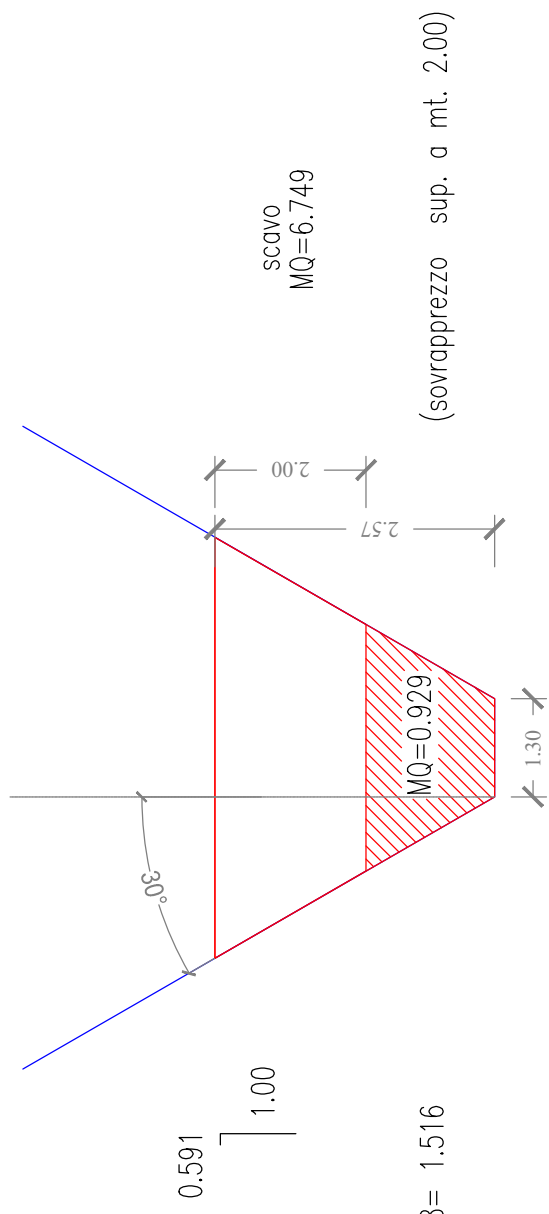
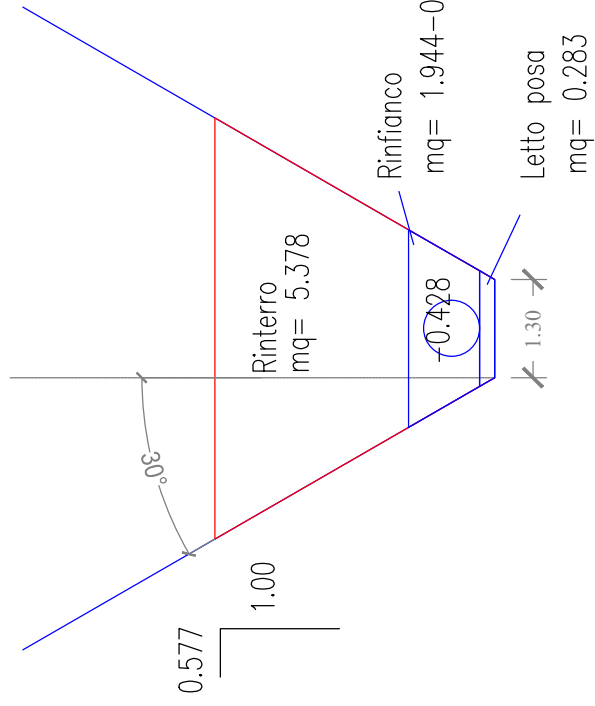


Fuori Scala

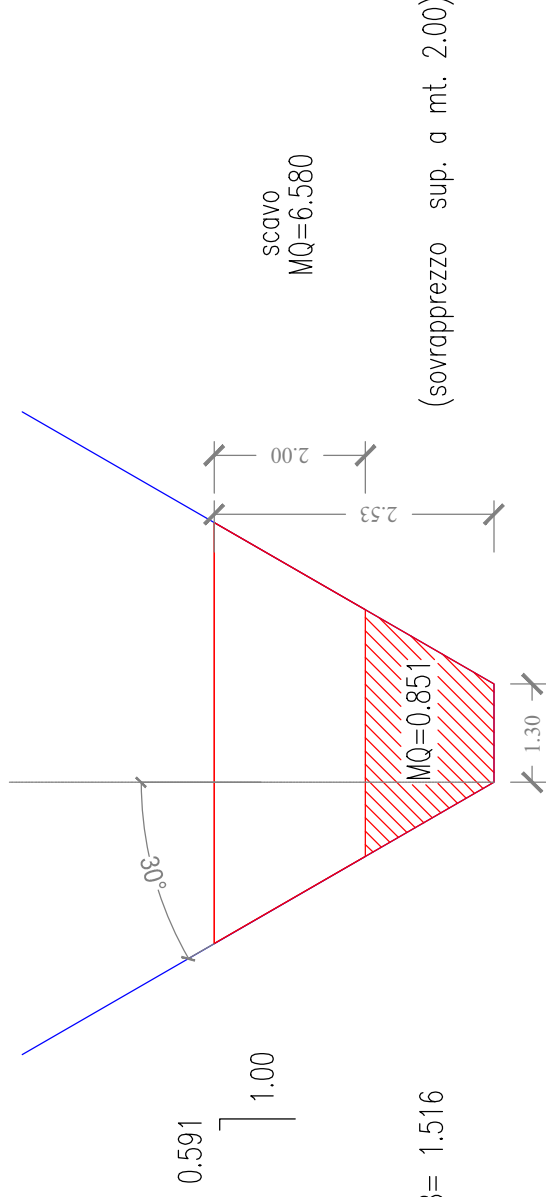
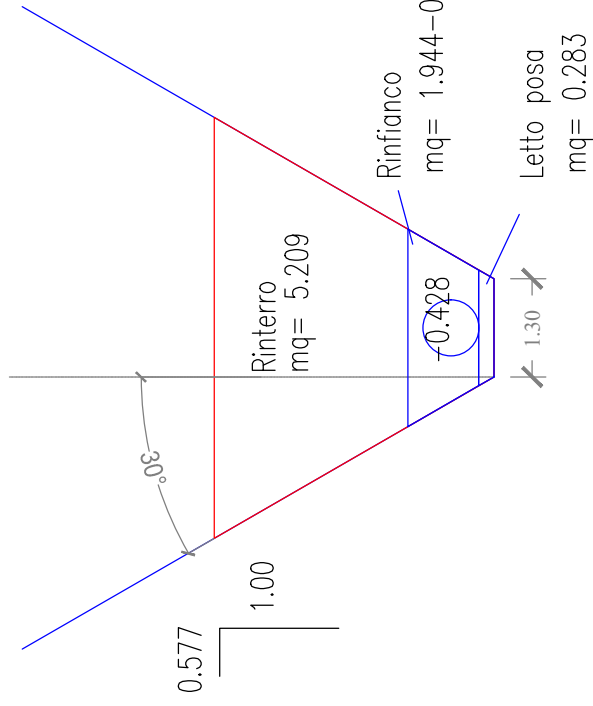
SEZ. 101



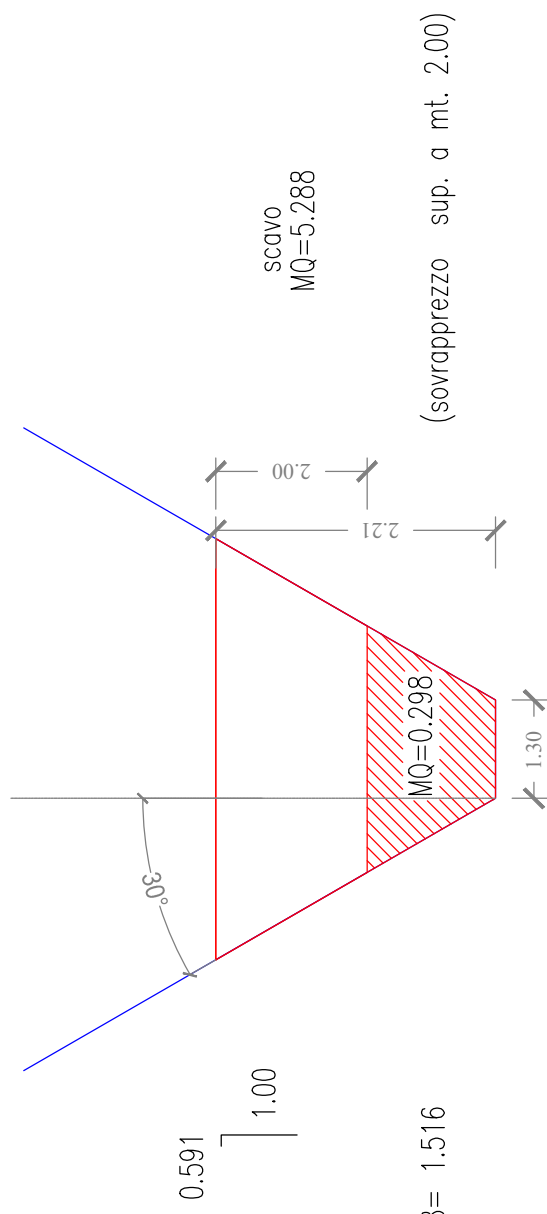
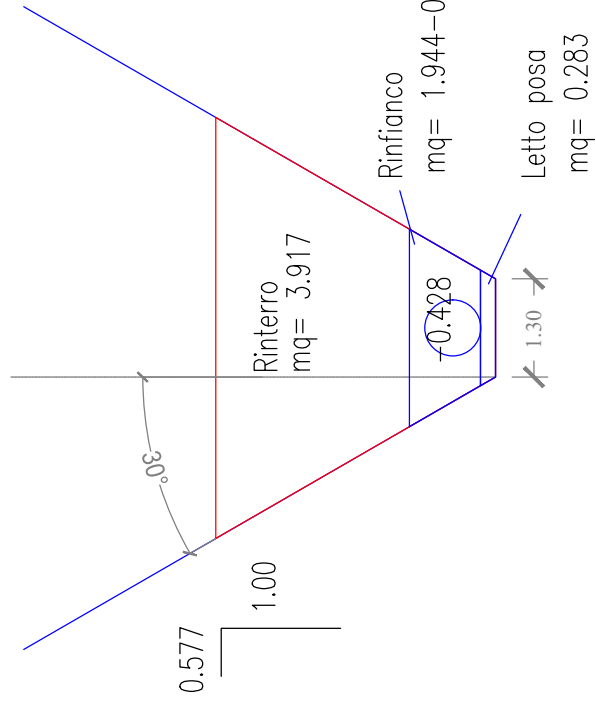
SEZ. 1 □ 2



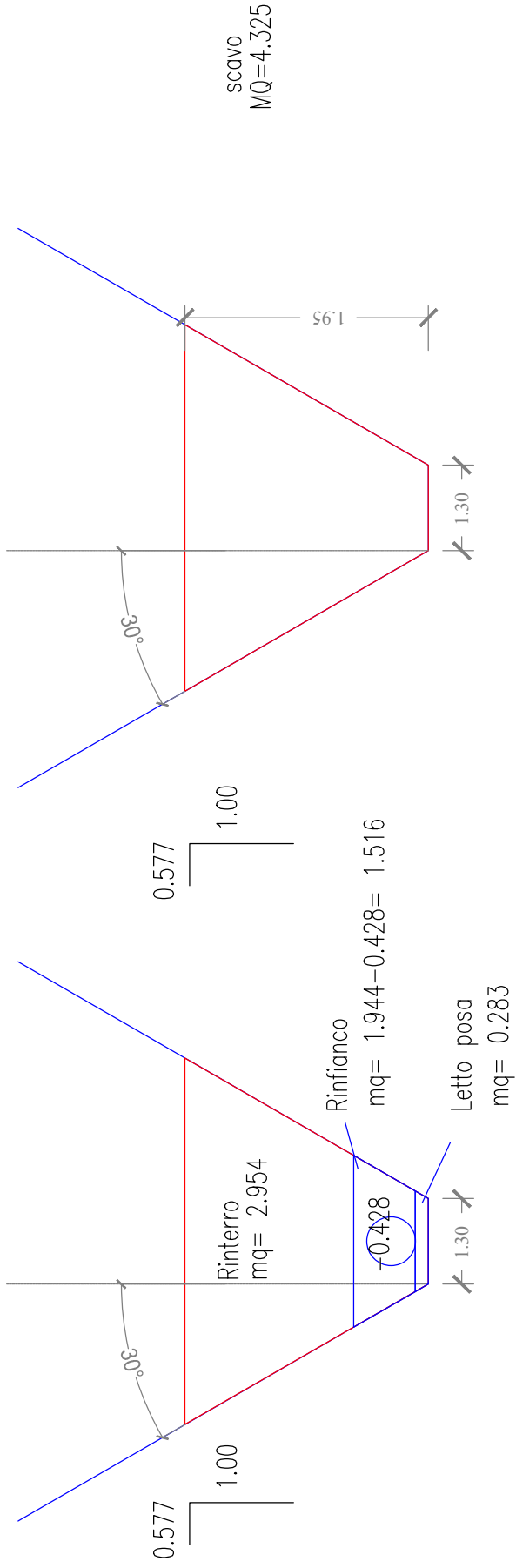
SEZ. 1 □ □



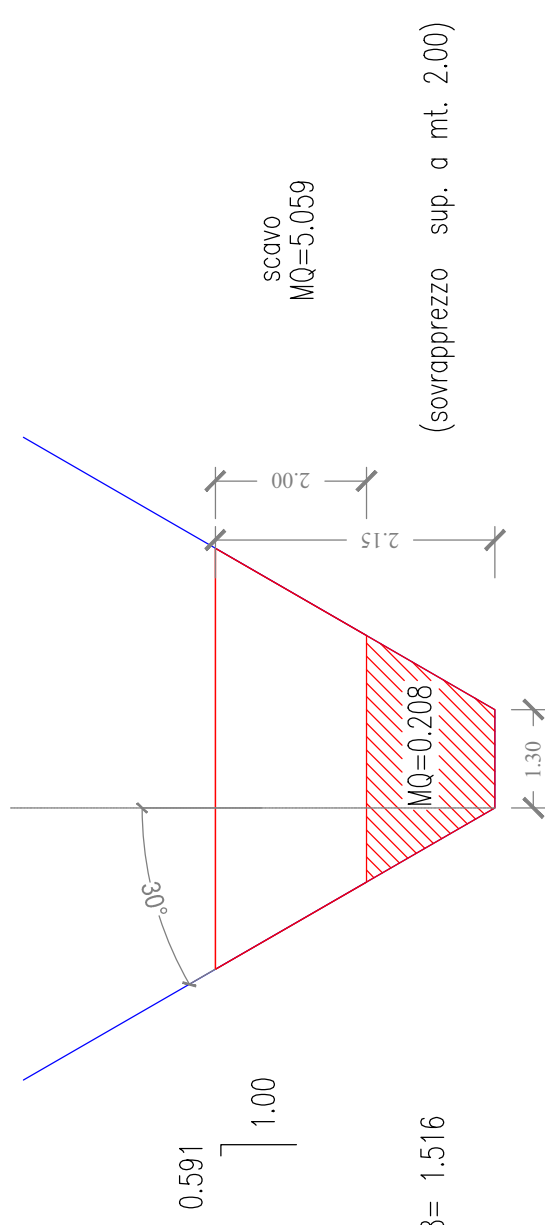
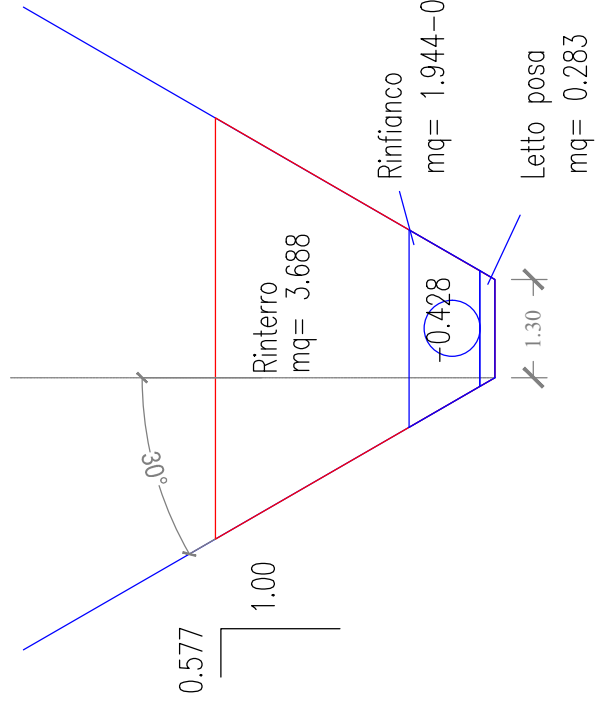
SEZ. 1 □ 4



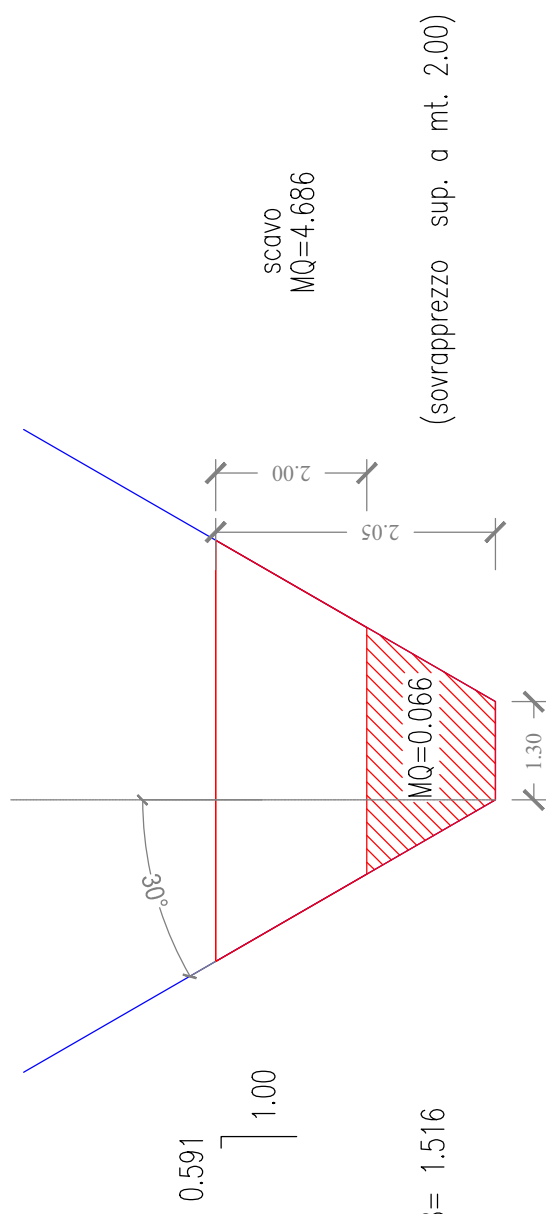
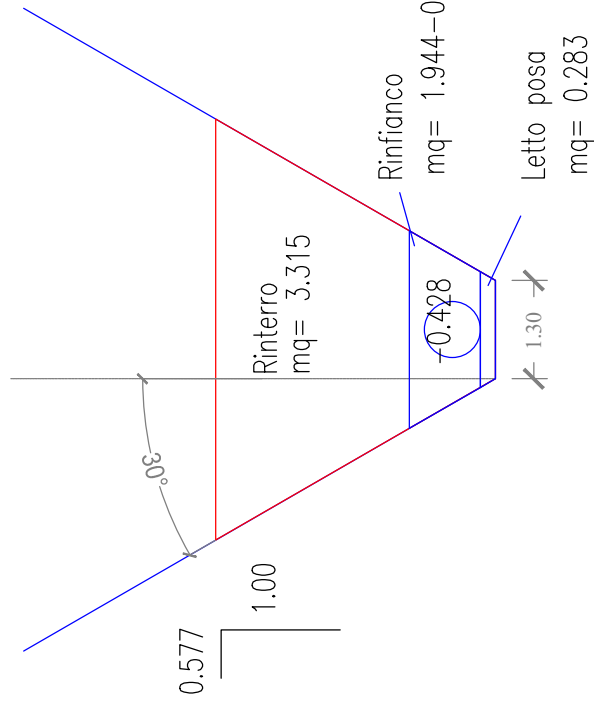
SEZ. 1



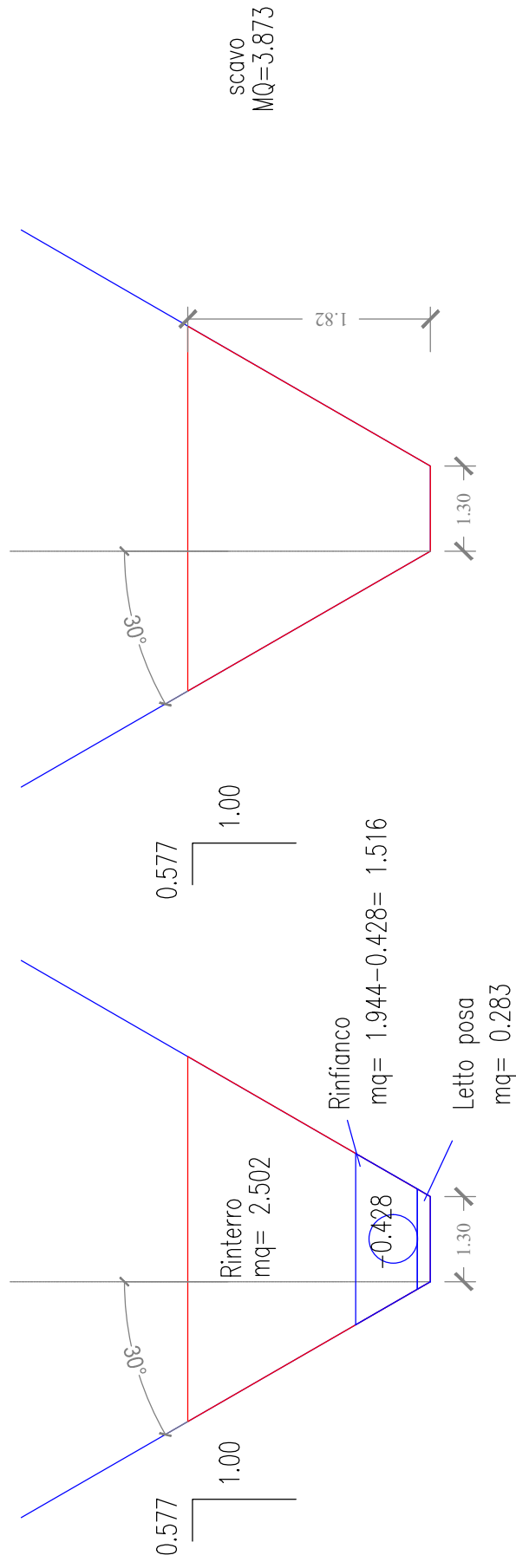
SEZ. 1



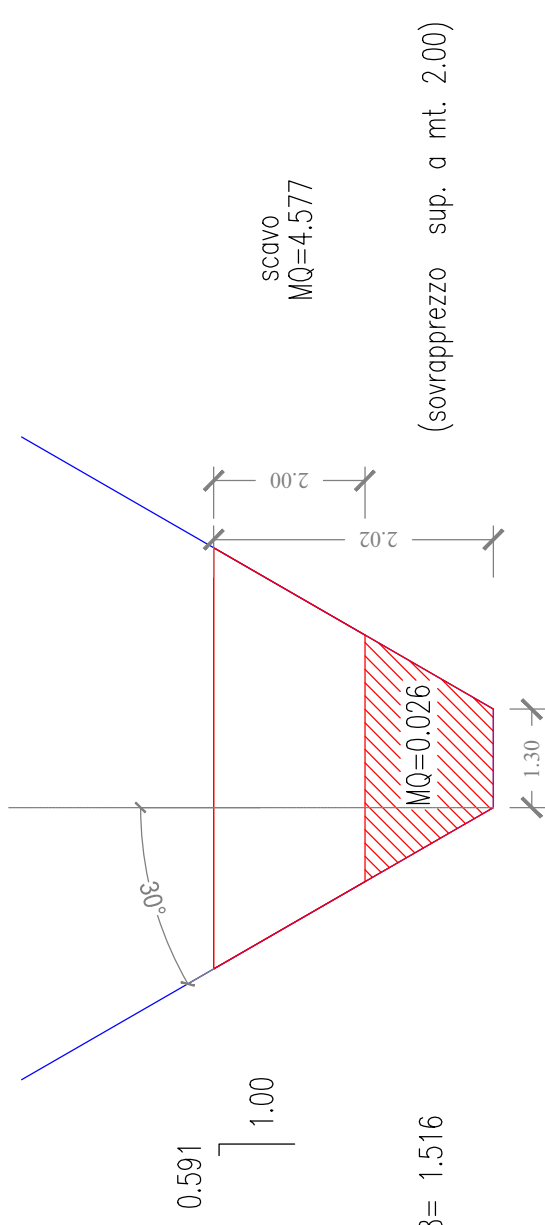
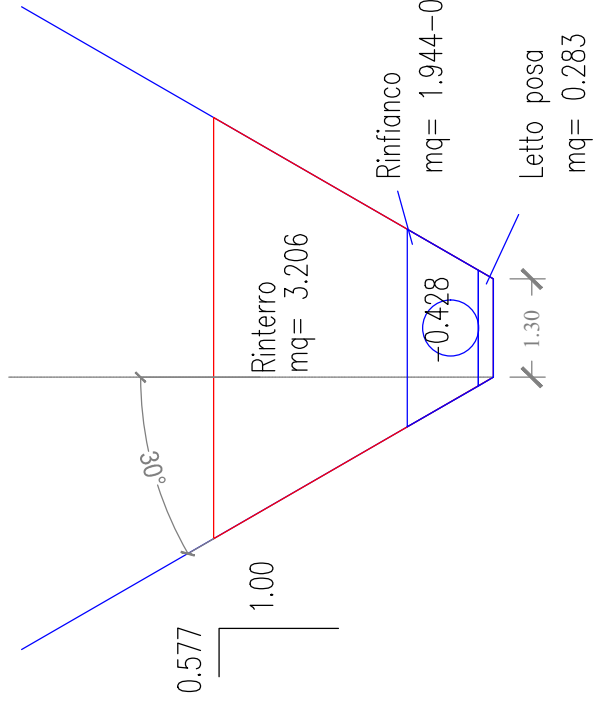
SEZ. 107



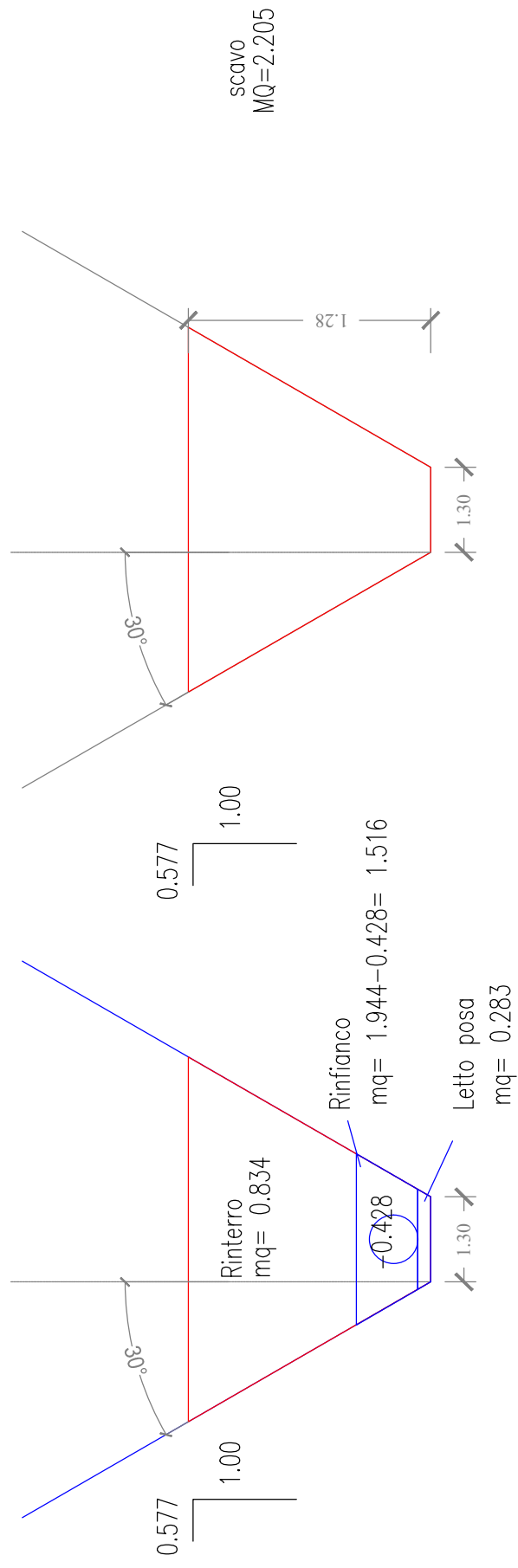
SEZ. 1



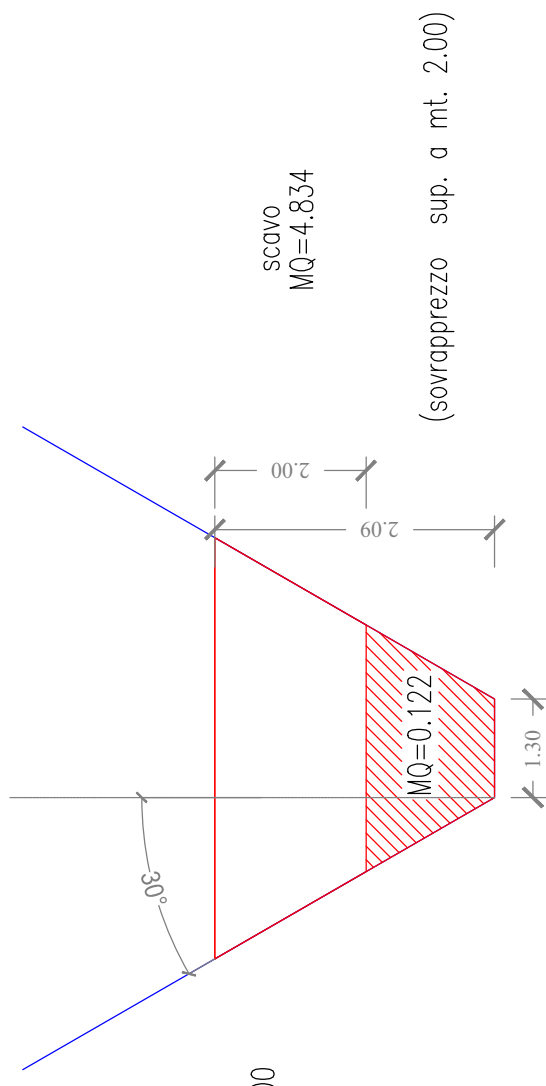
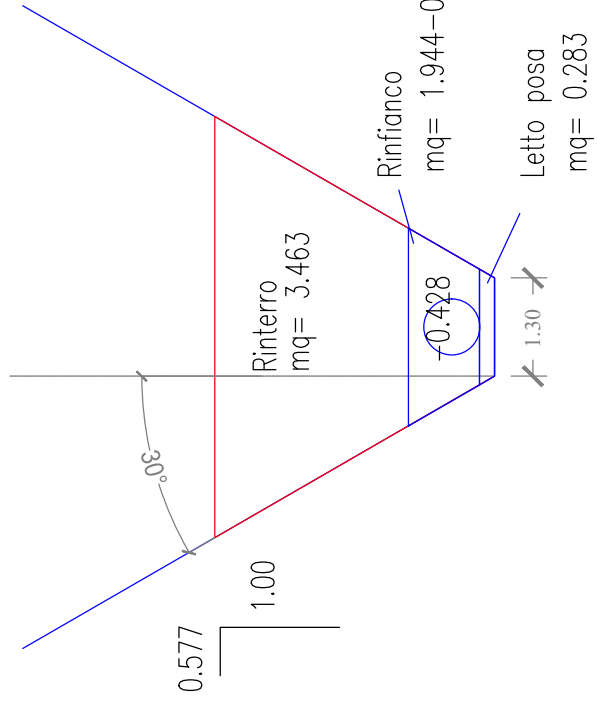
SEZ. 1



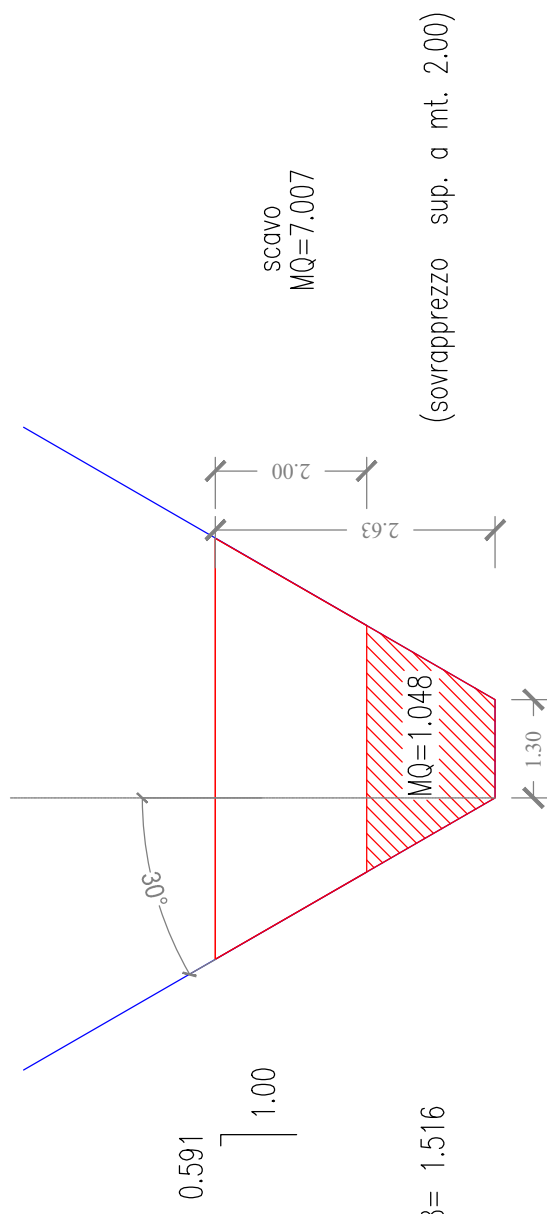
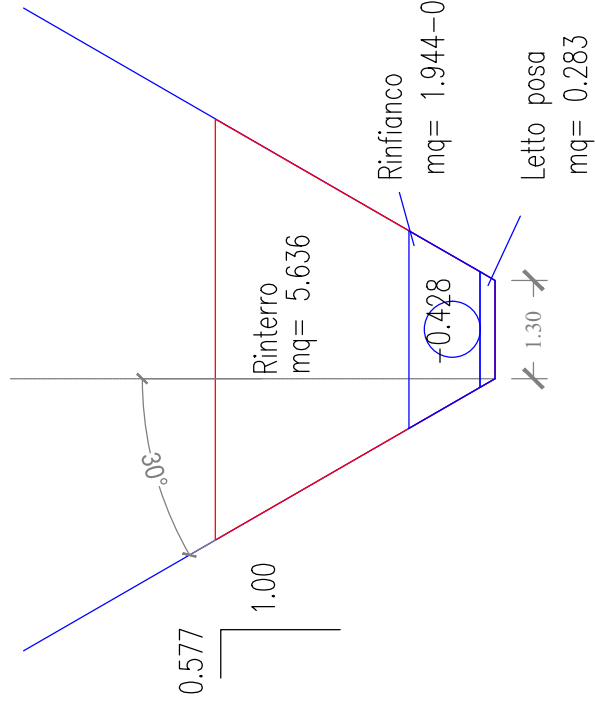
SEZ. 100



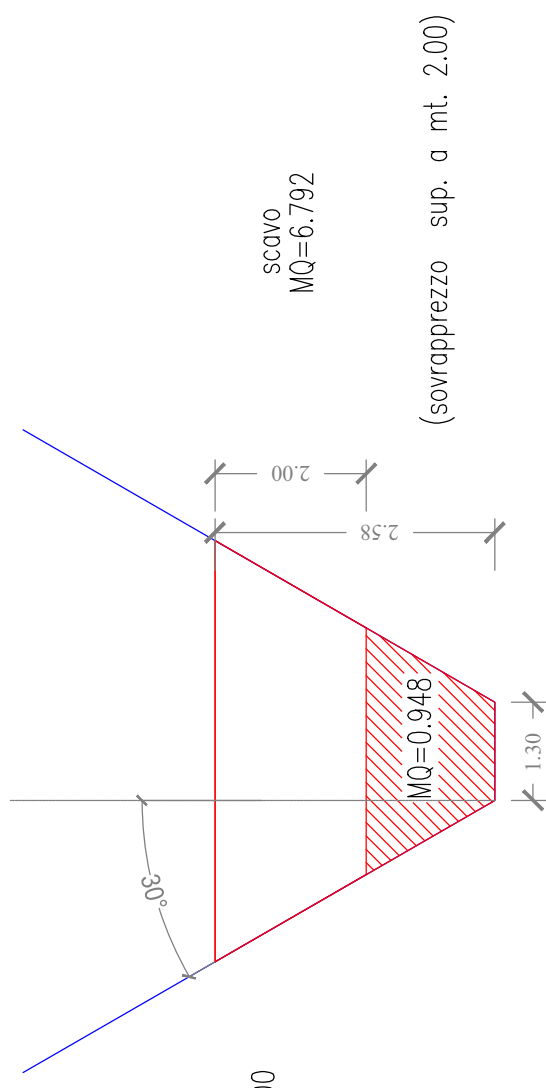
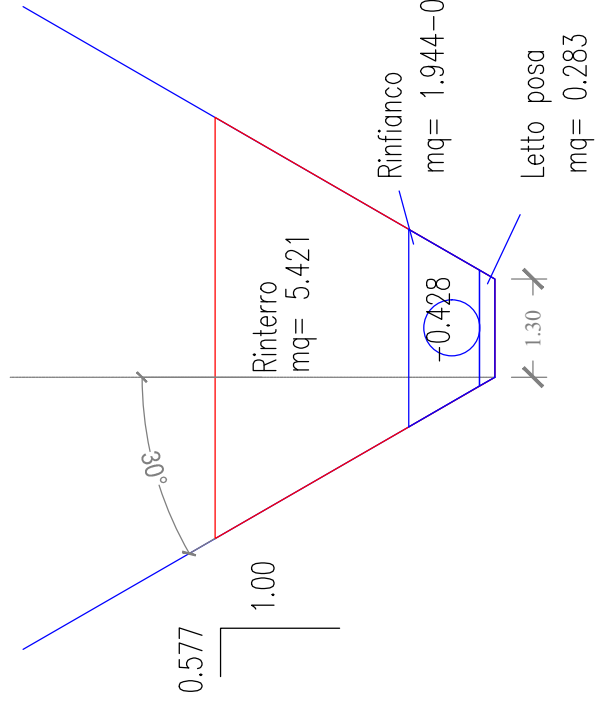
SEZ. 1 □ 1



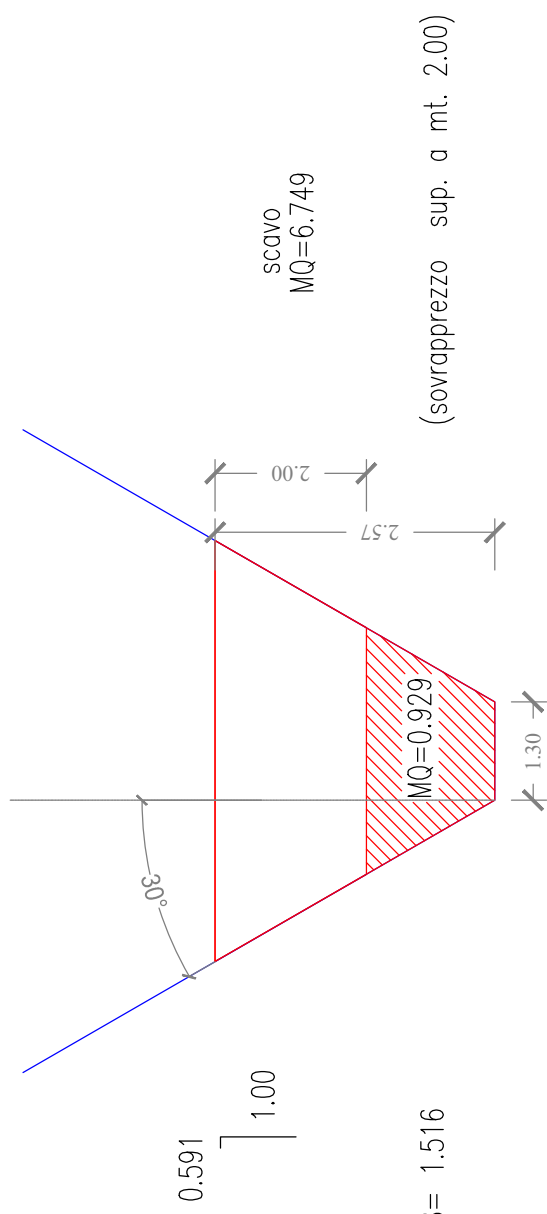
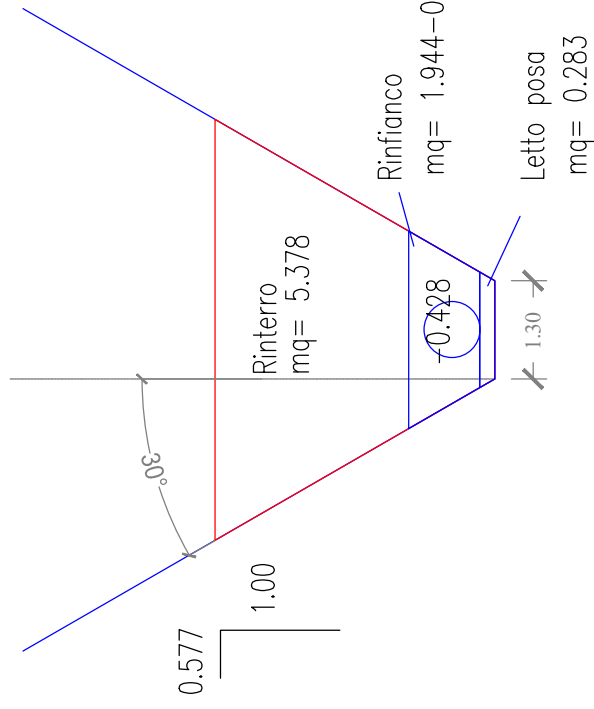
SEZ. 102



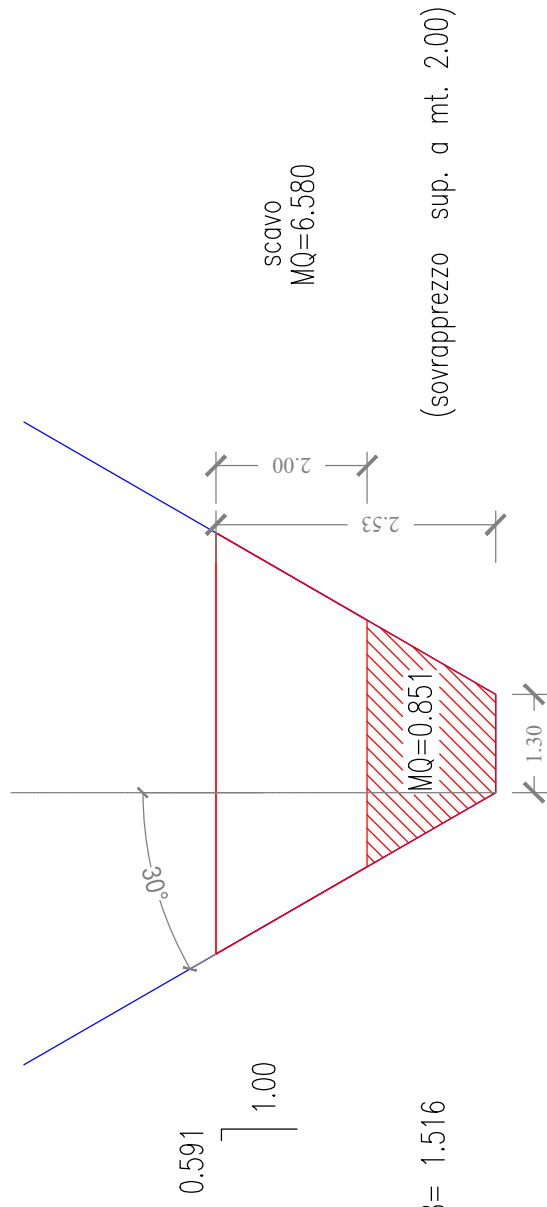
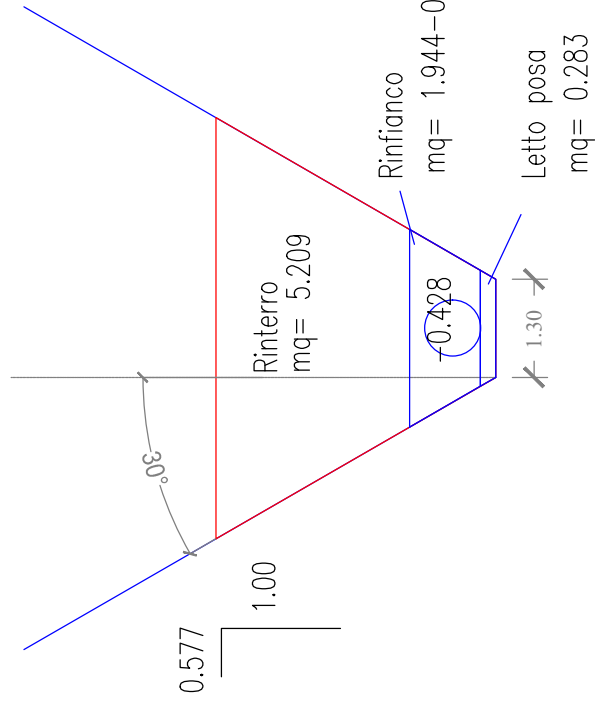
SEZ. 1 □ 3



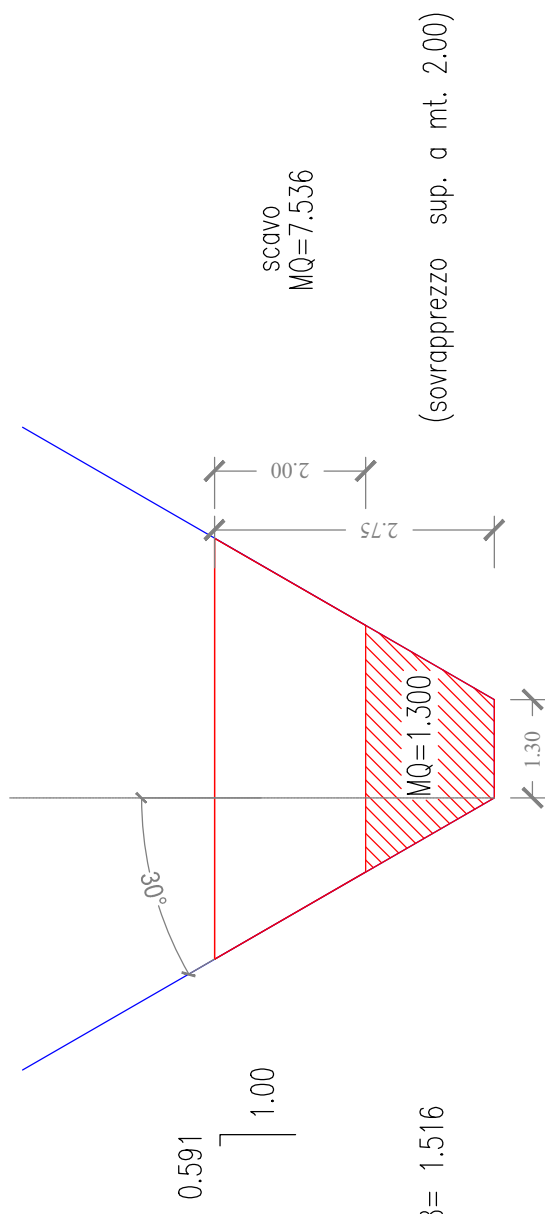
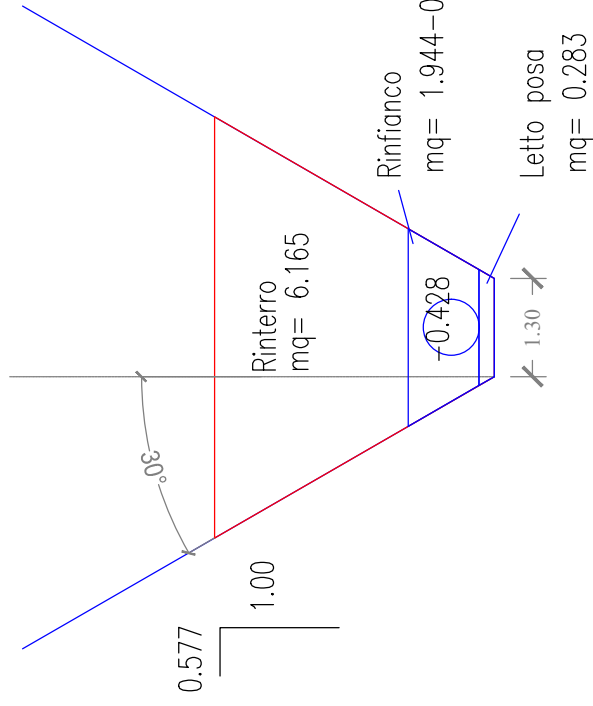
SEZ. 1 □ 4



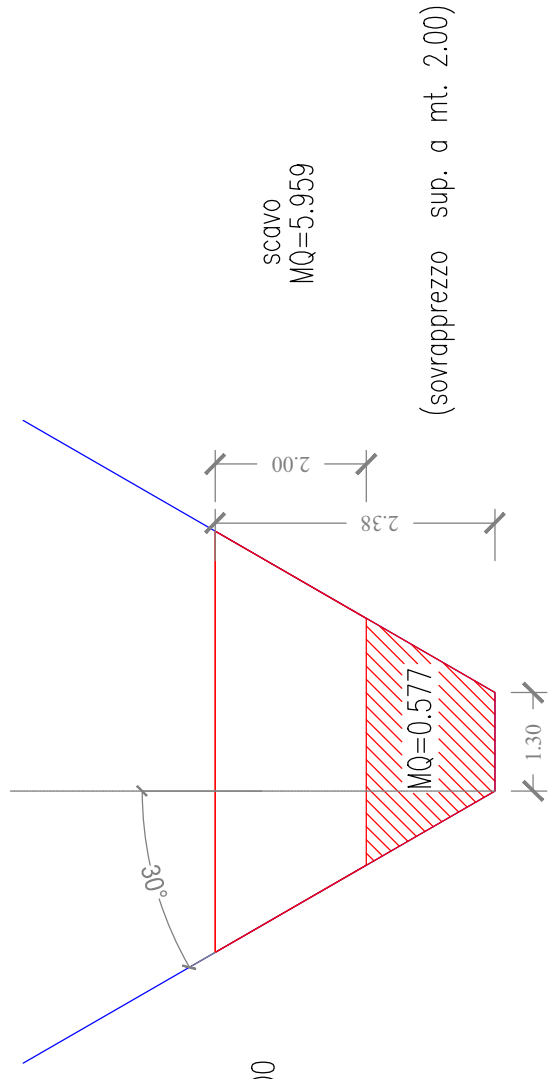
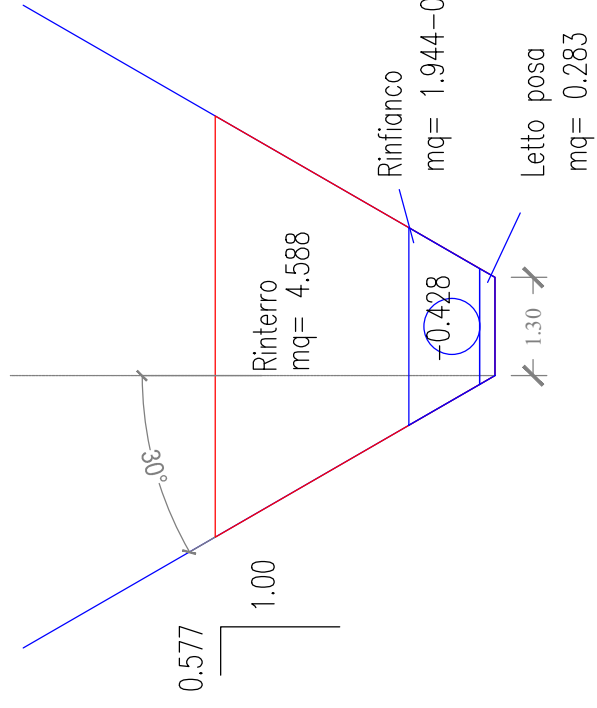
SEZ. 1



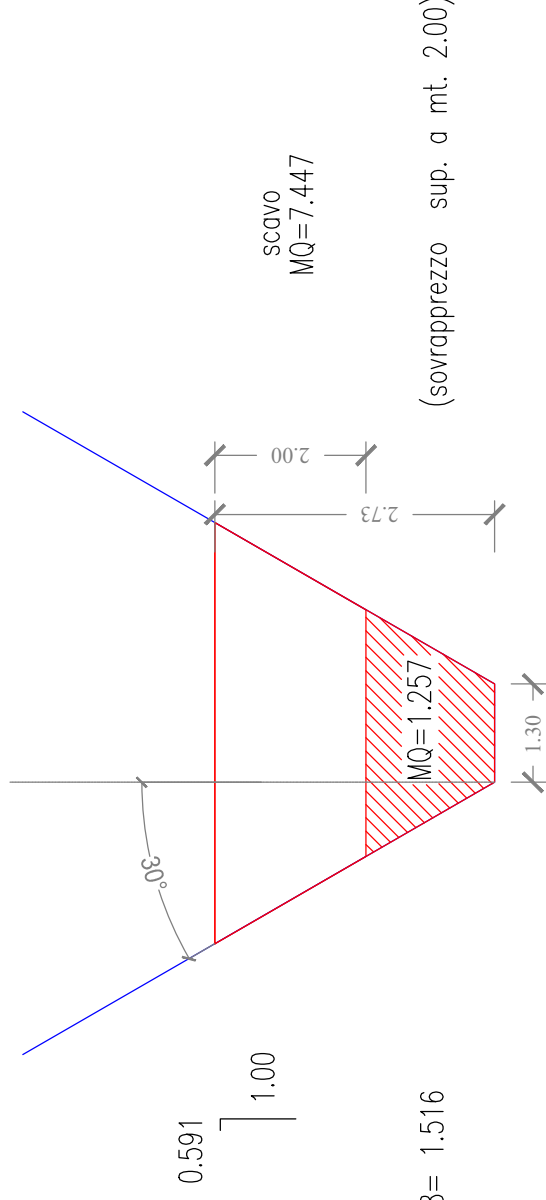
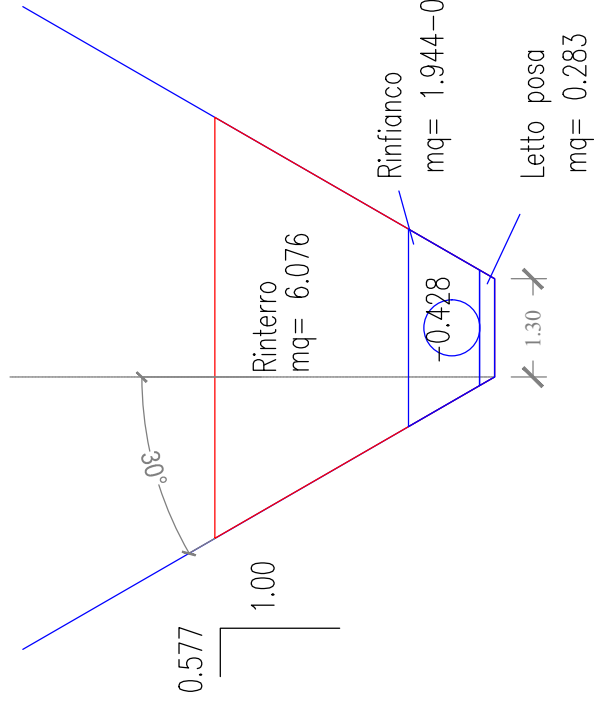
SEZ. 1



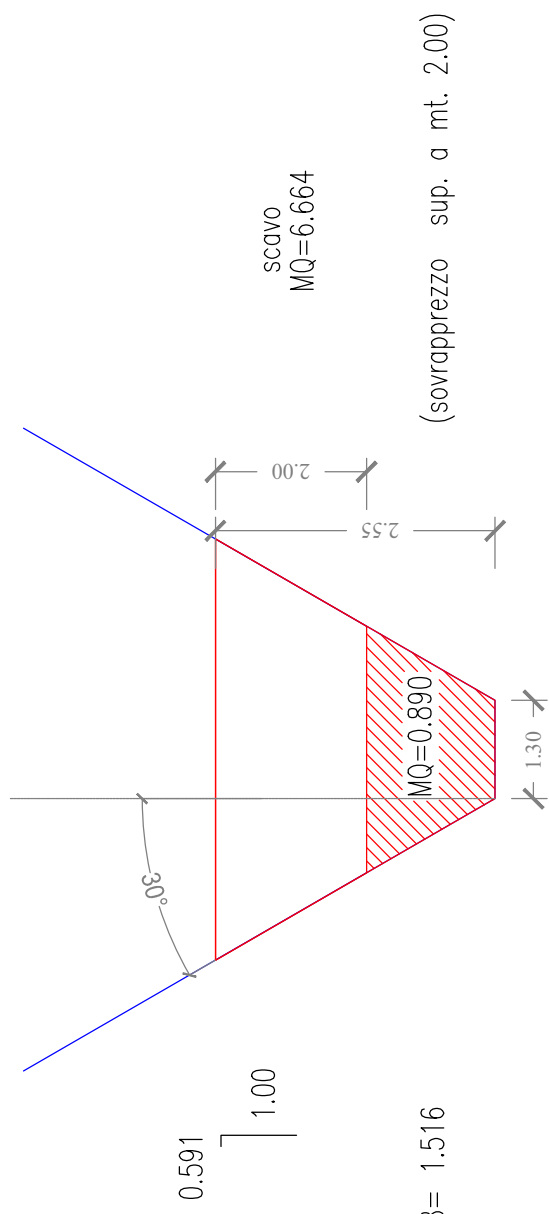
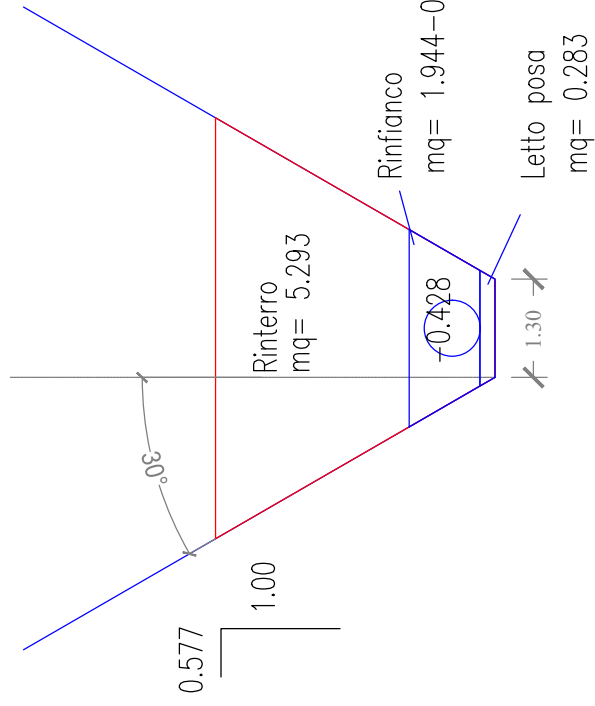
SEZ. 107



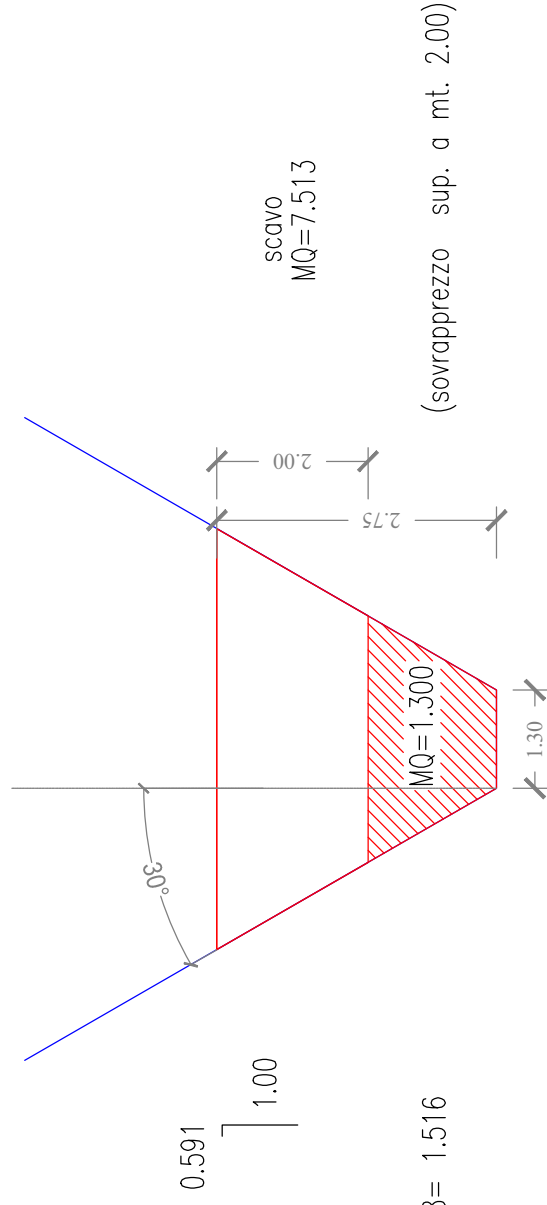
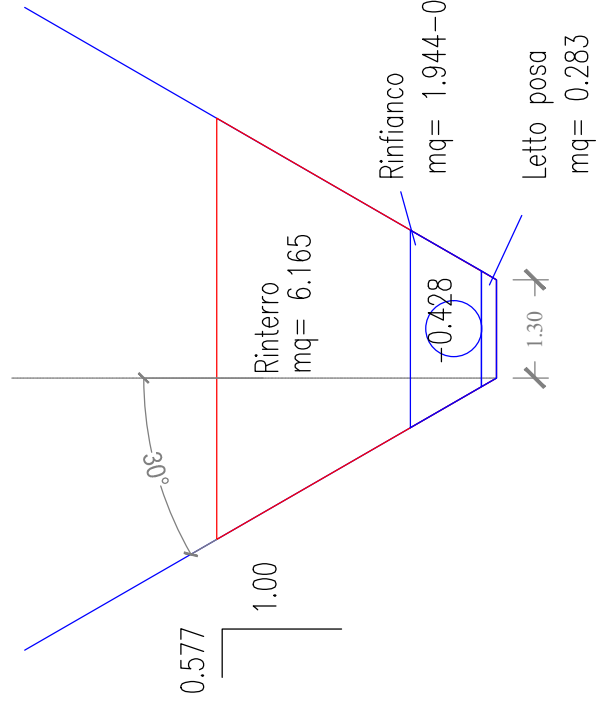
SEZ. 1



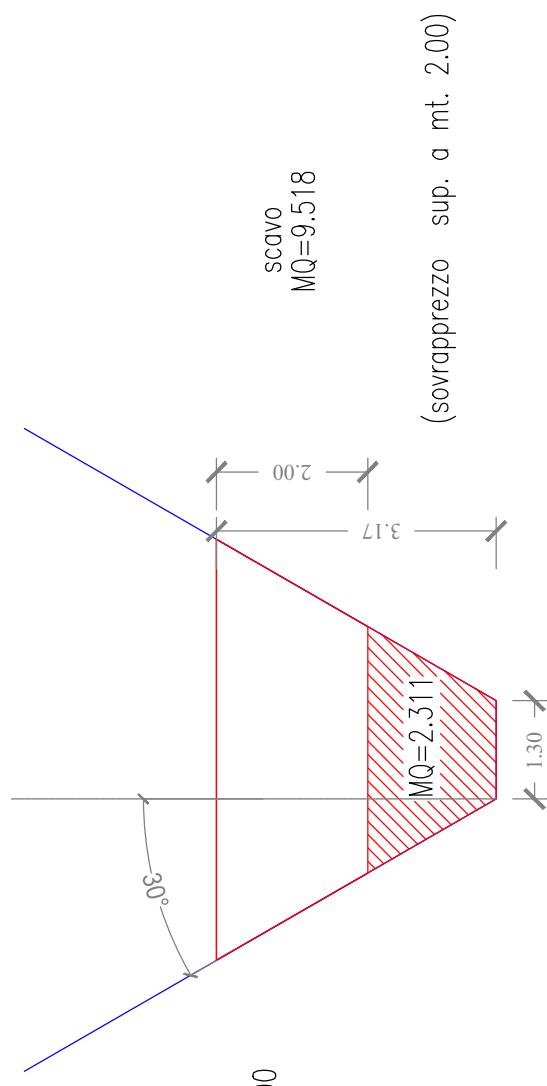
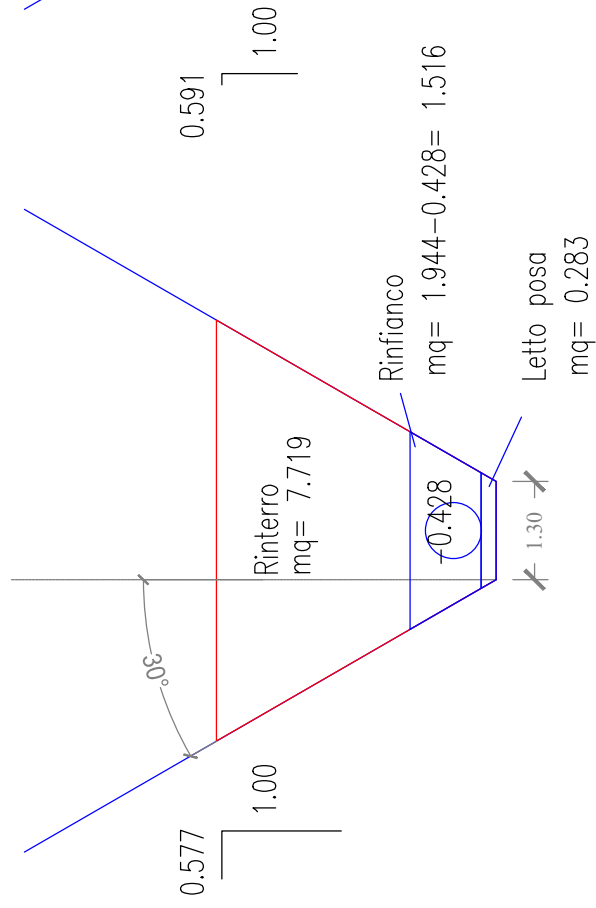
SEZ. 1



SEZ. 200

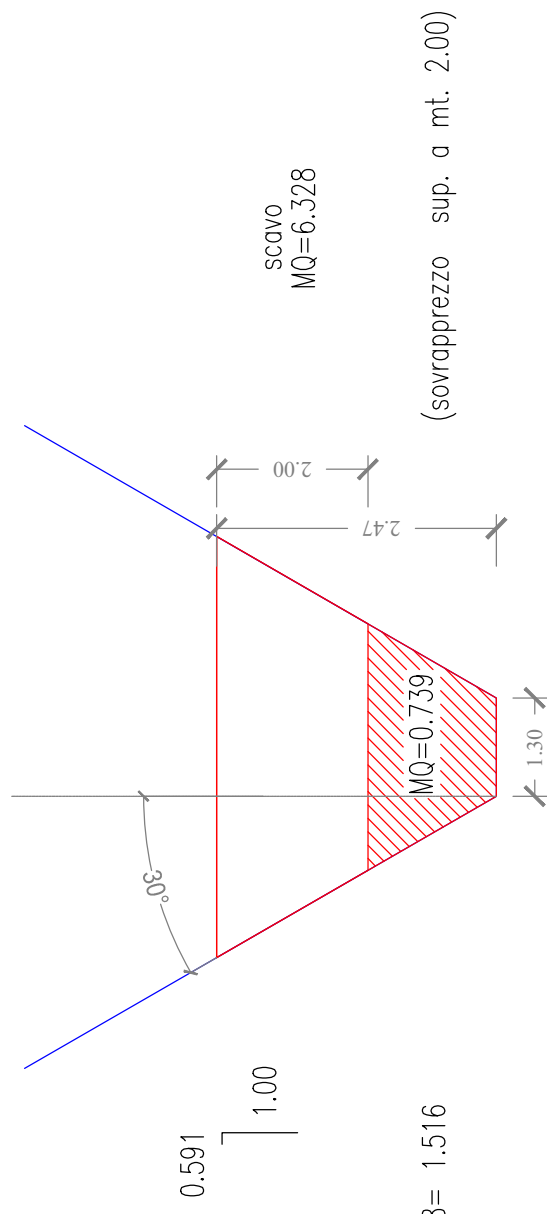
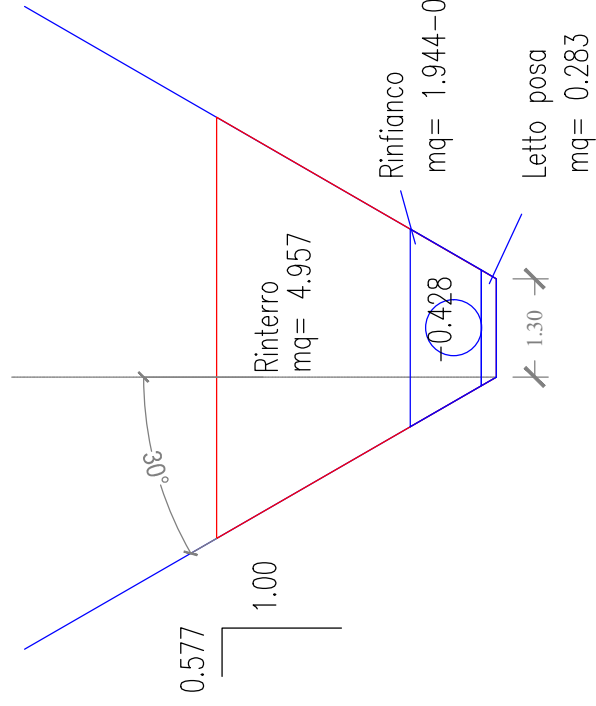


SEZ. 201

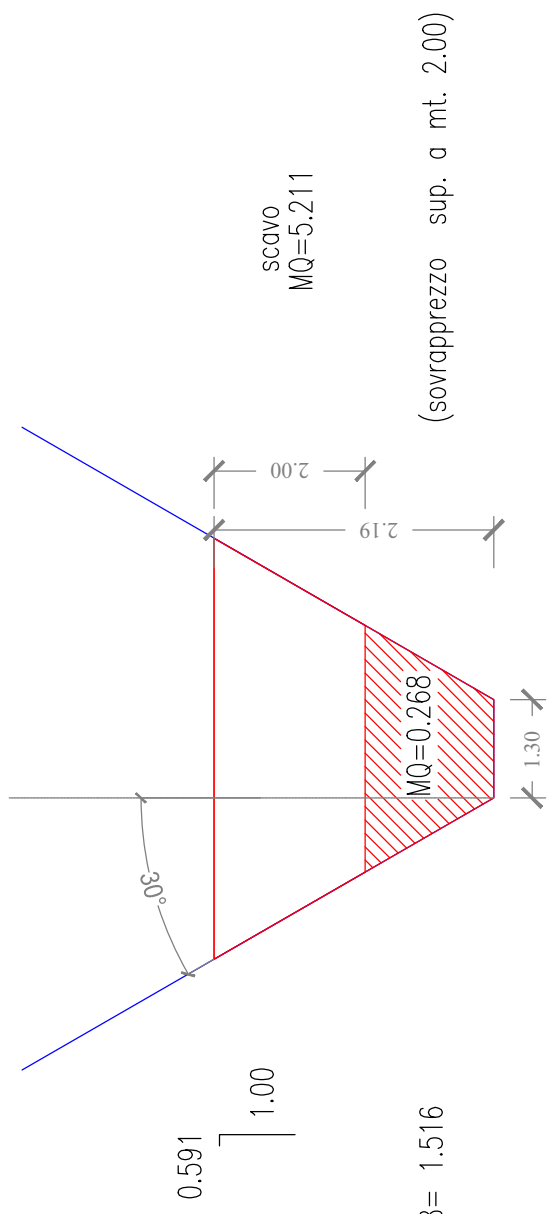
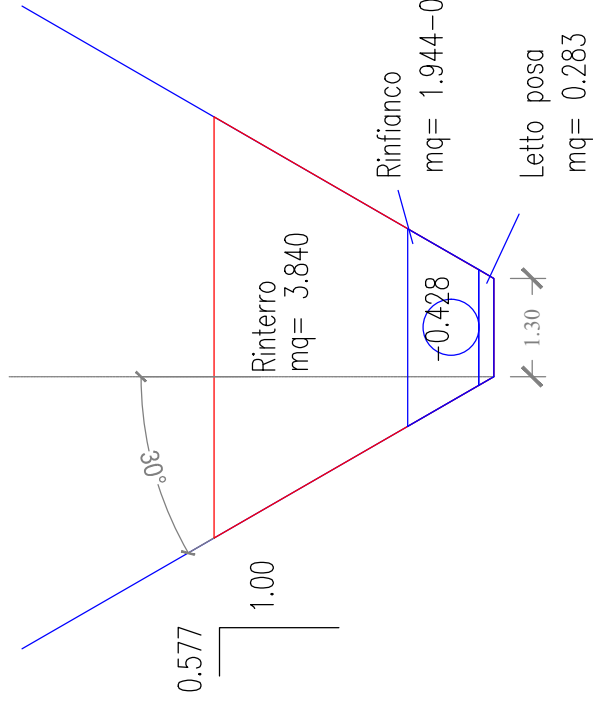


Fuori Scala

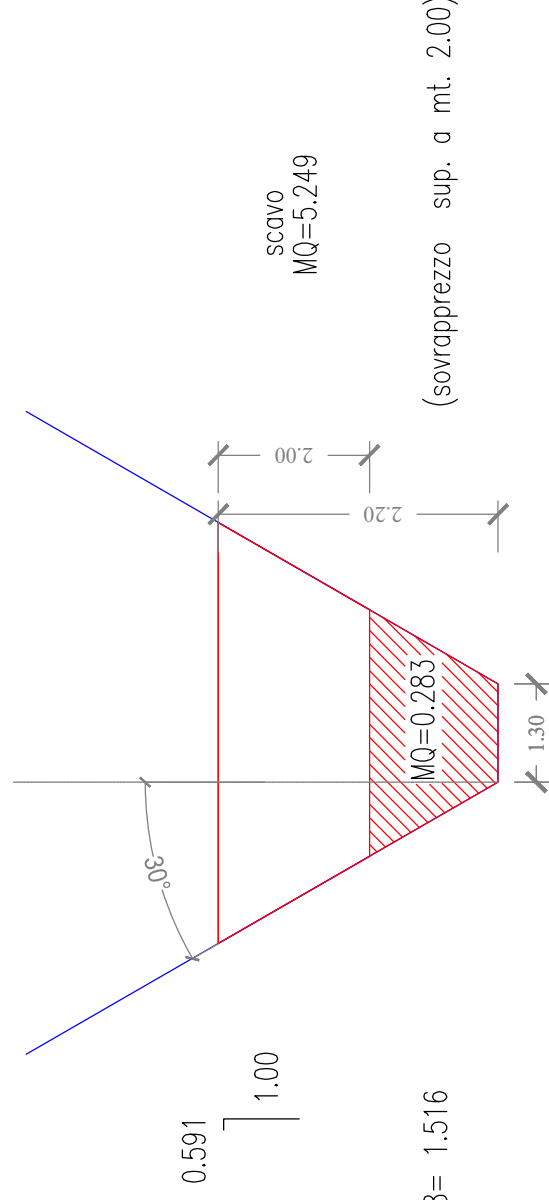
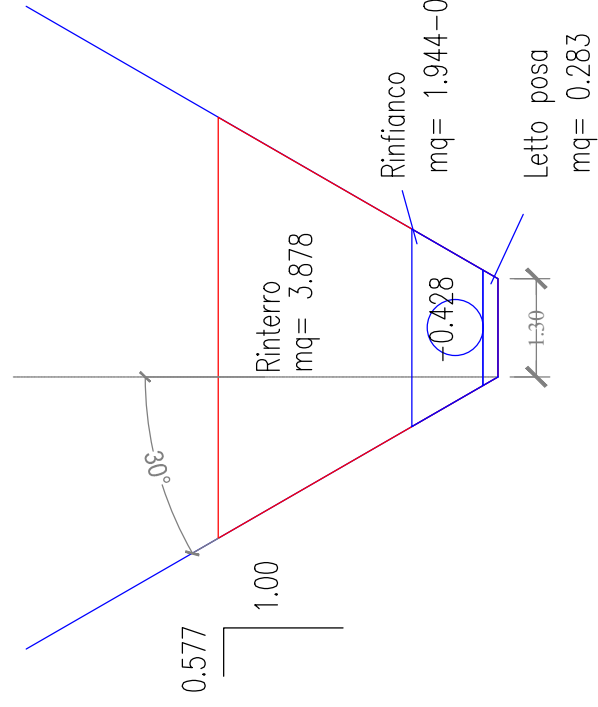
SEZ. 202



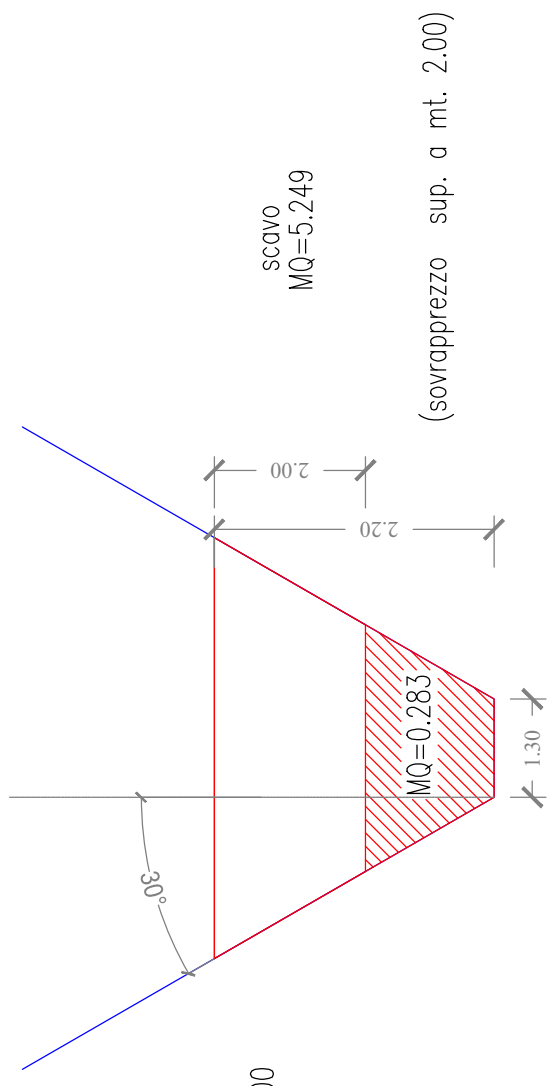
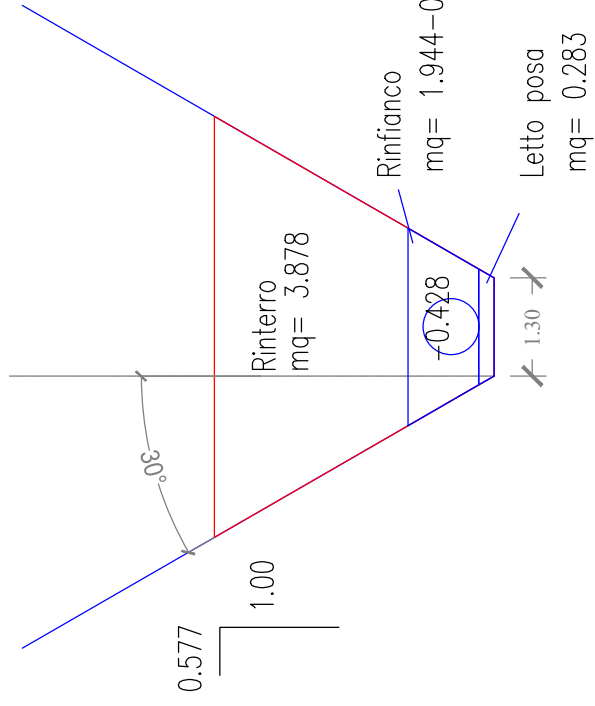
SEZ. 203



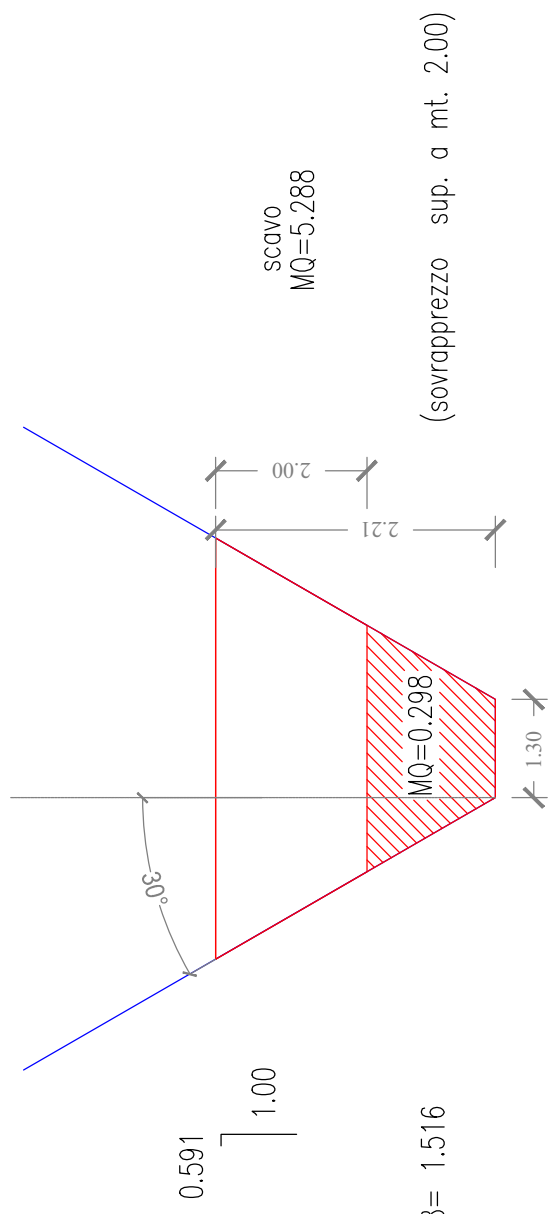
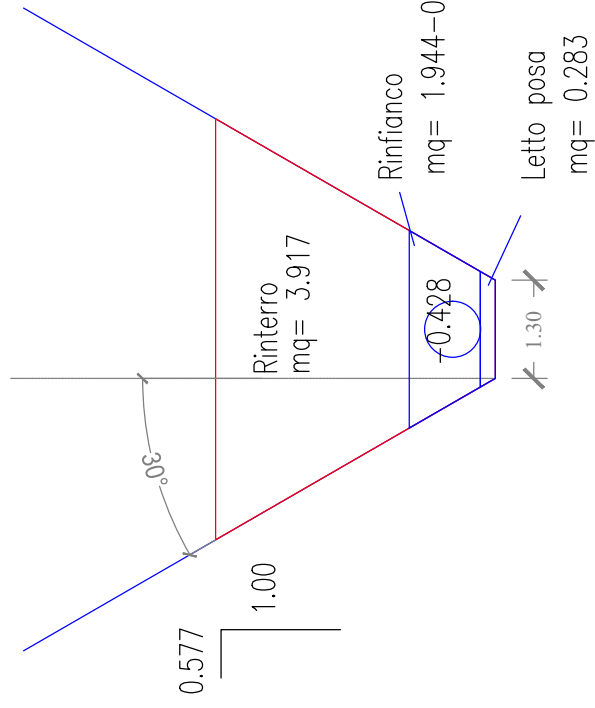
SEZ. 204



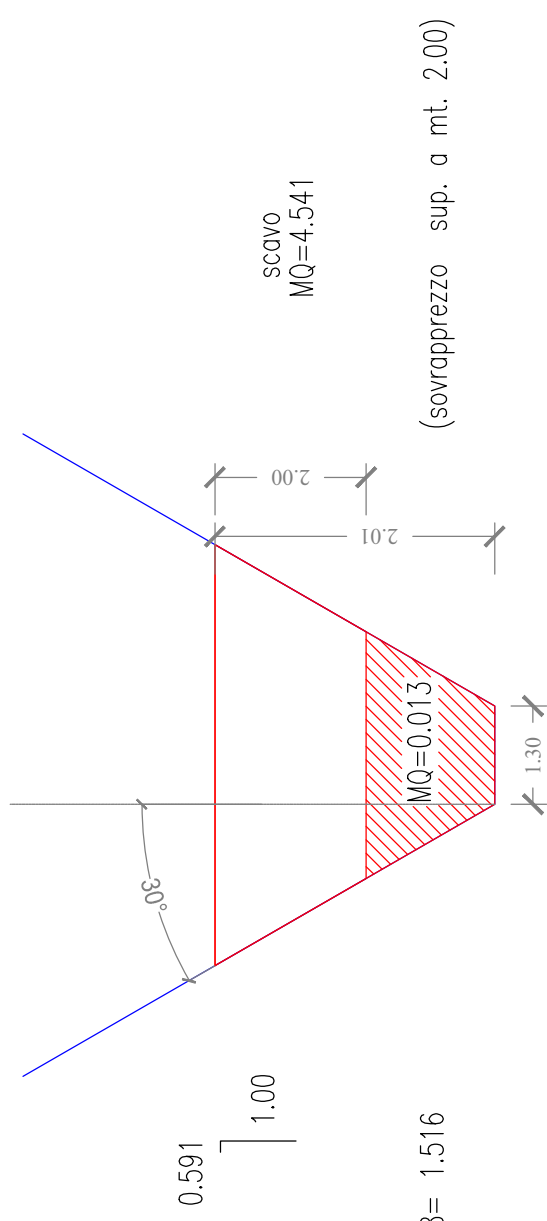
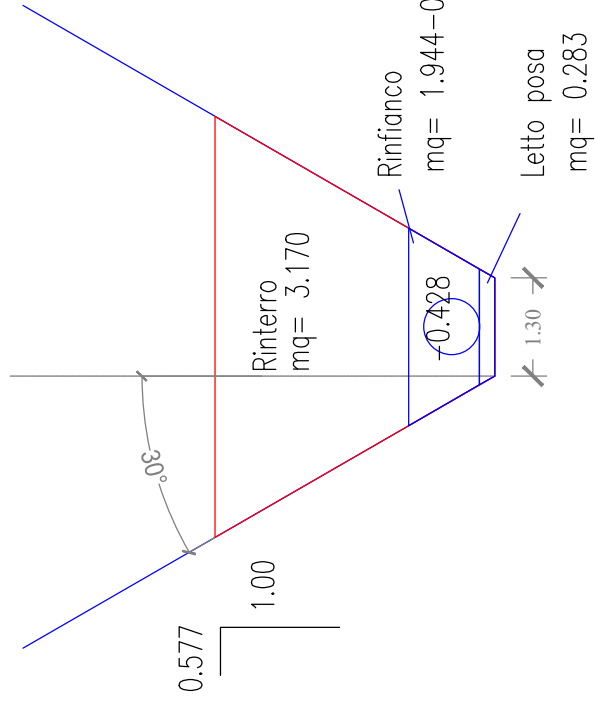
SEZ. 20



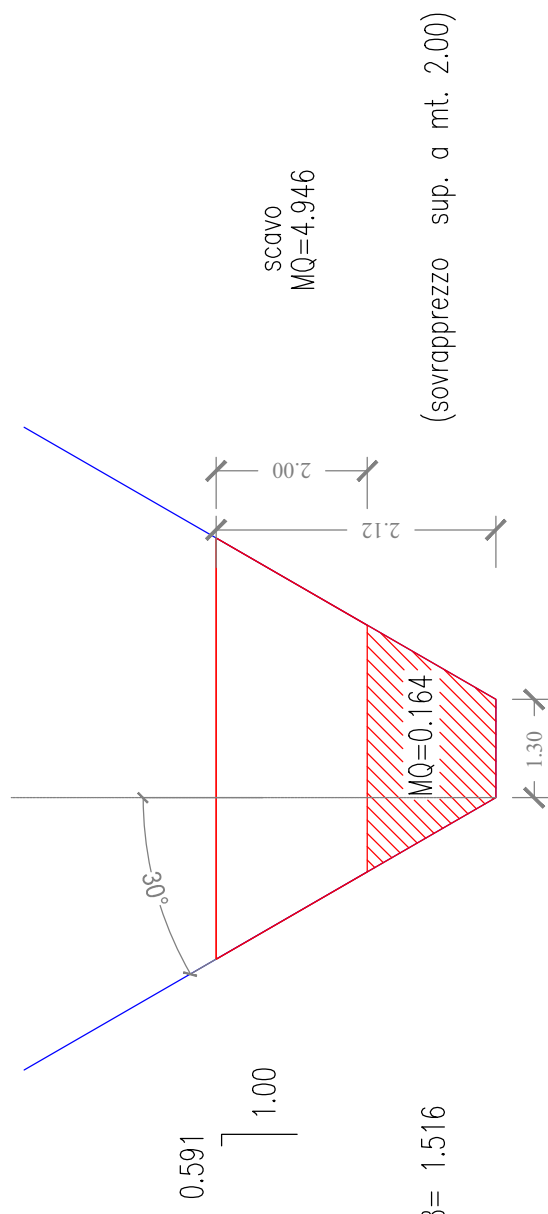
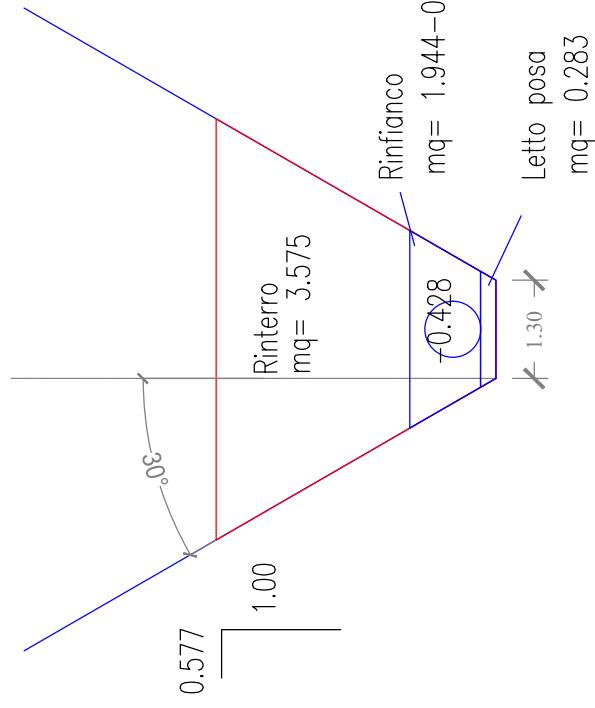
SEZ. 20



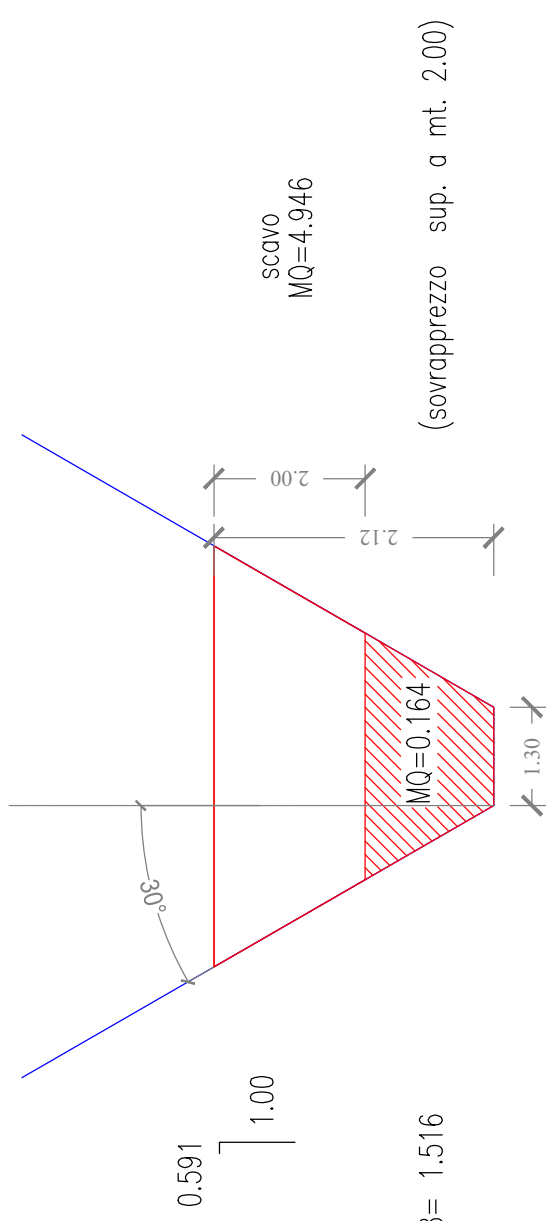
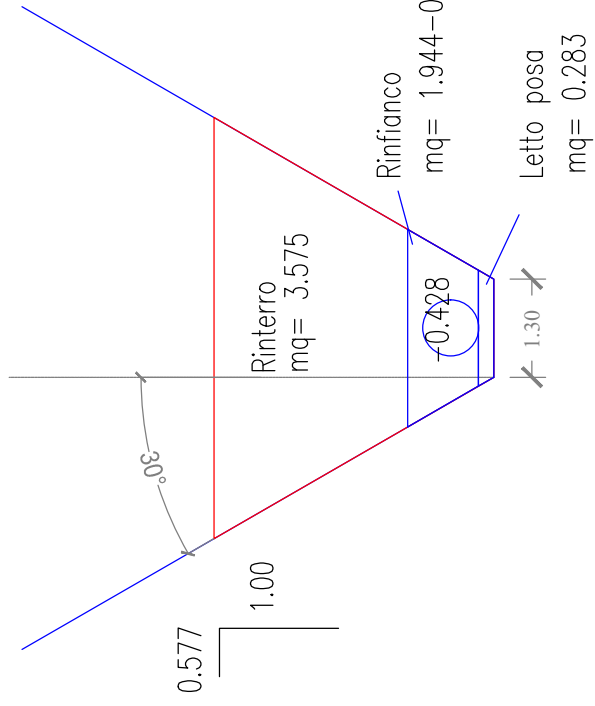
SEZ. 207



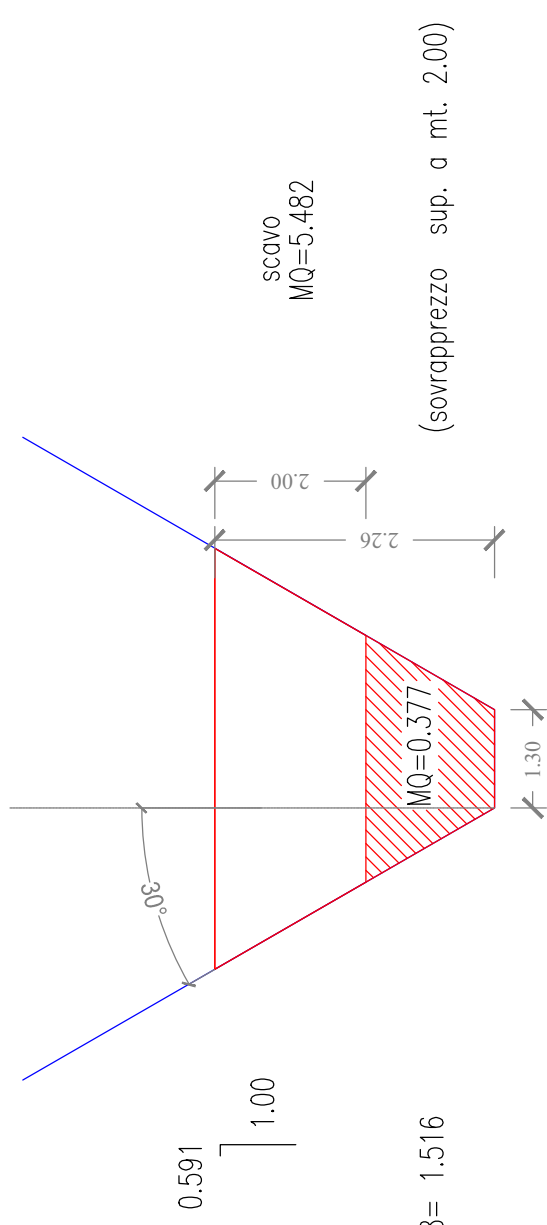
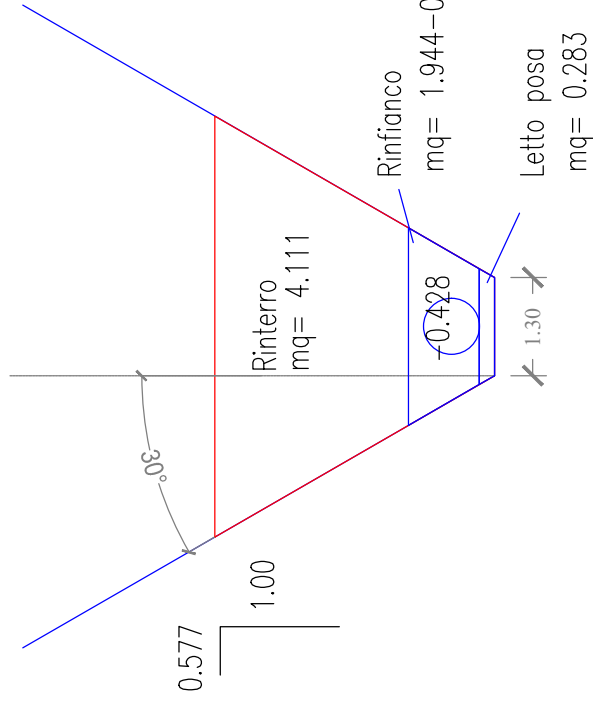
SEZ. 20



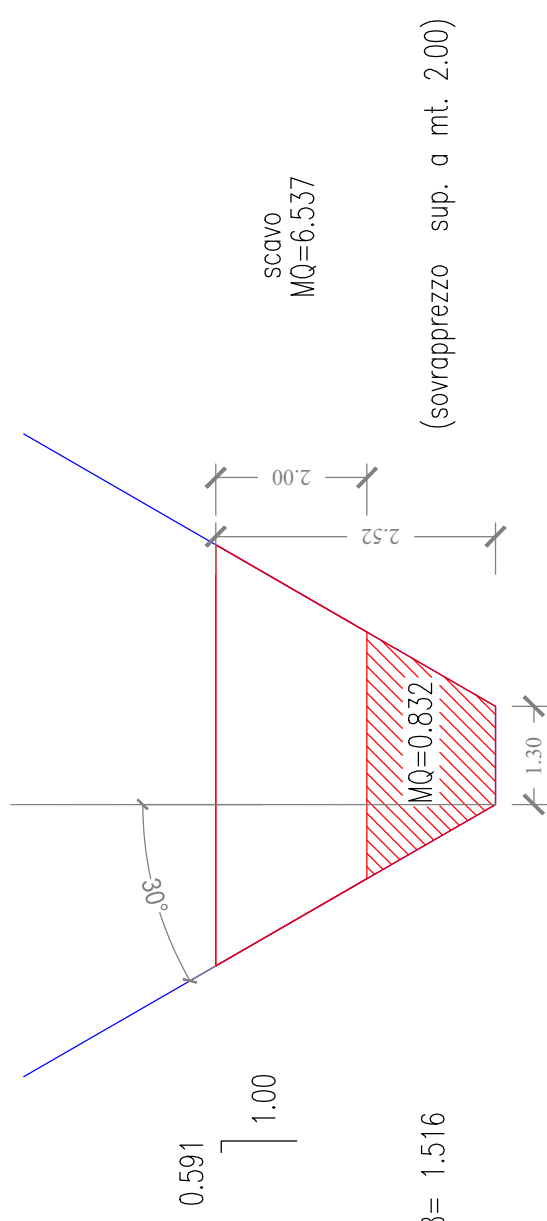
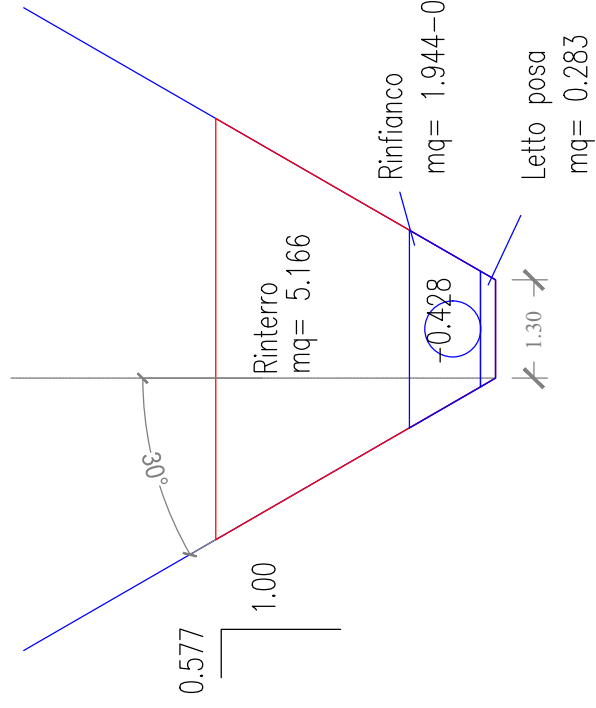
SEZ. 20 □



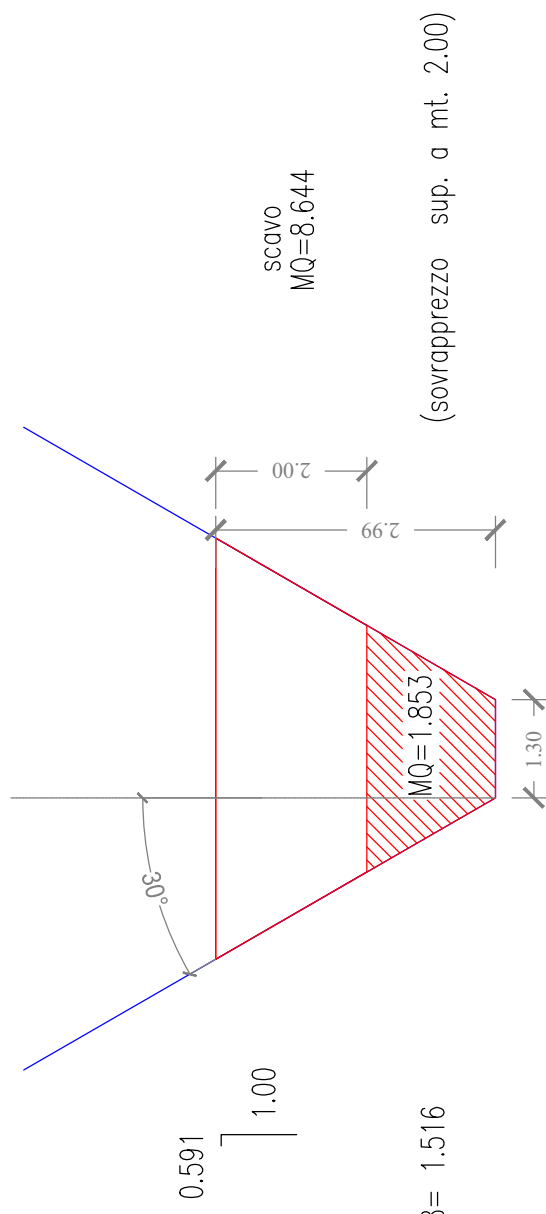
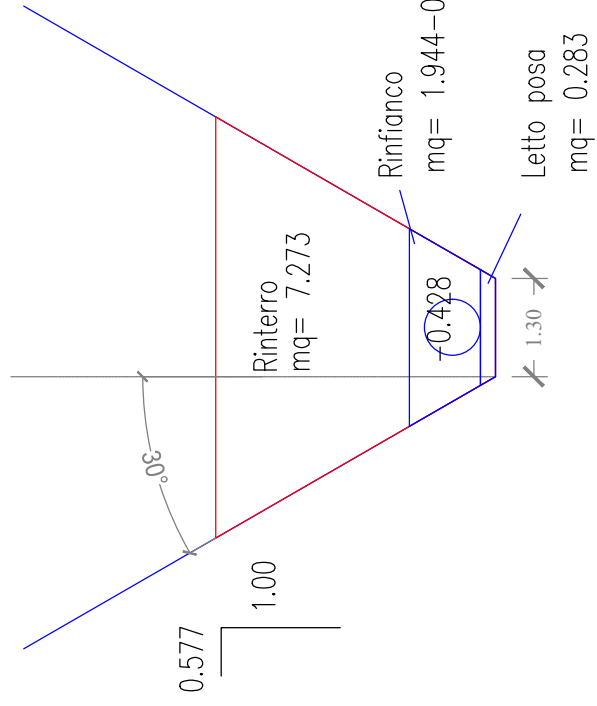
SEZ. 210



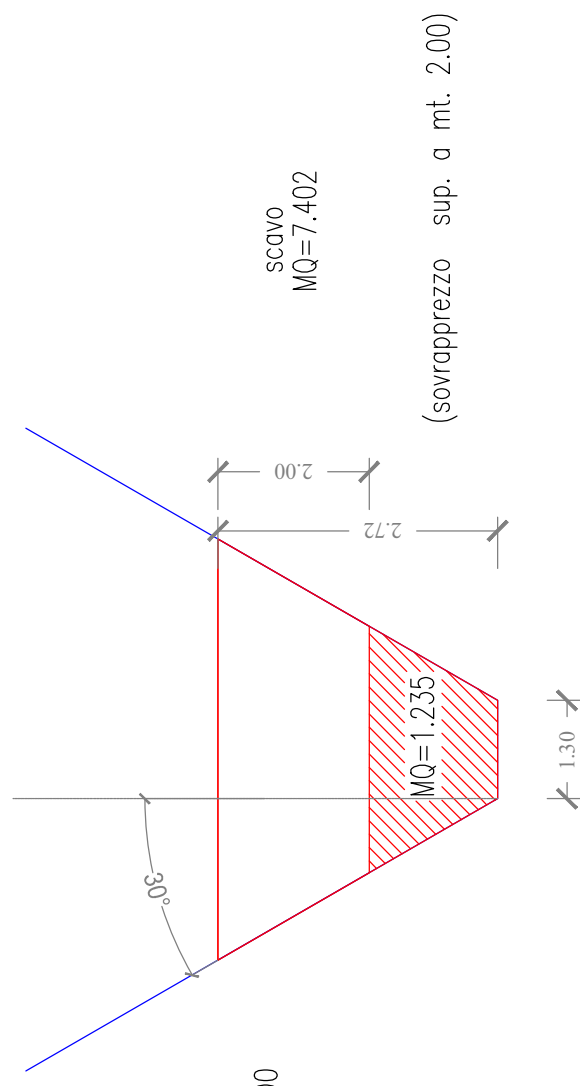
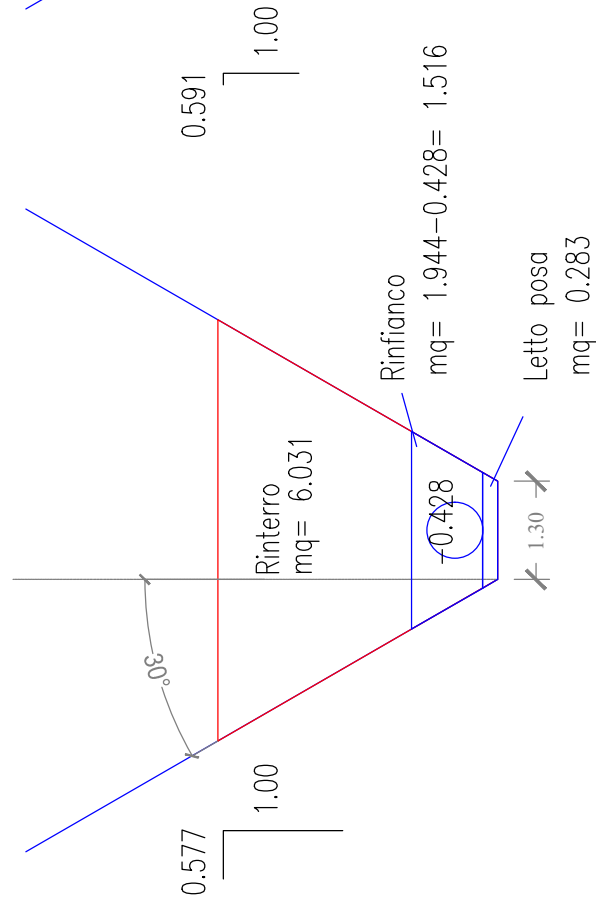
SEZ. 211



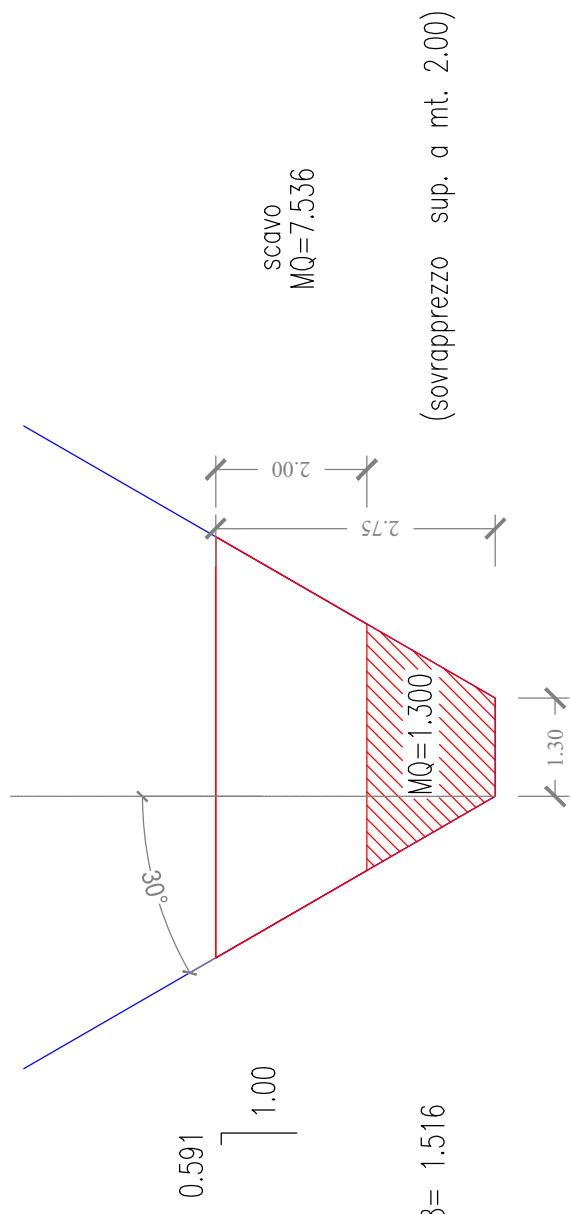
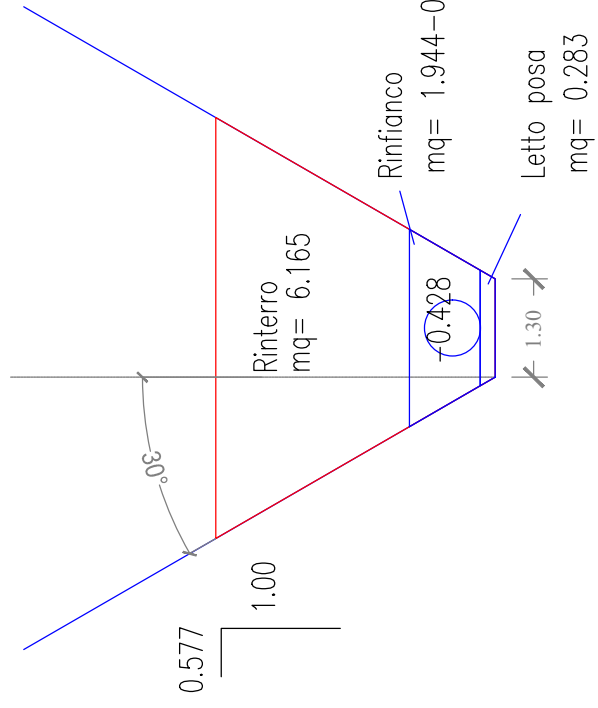
SEZ. 212



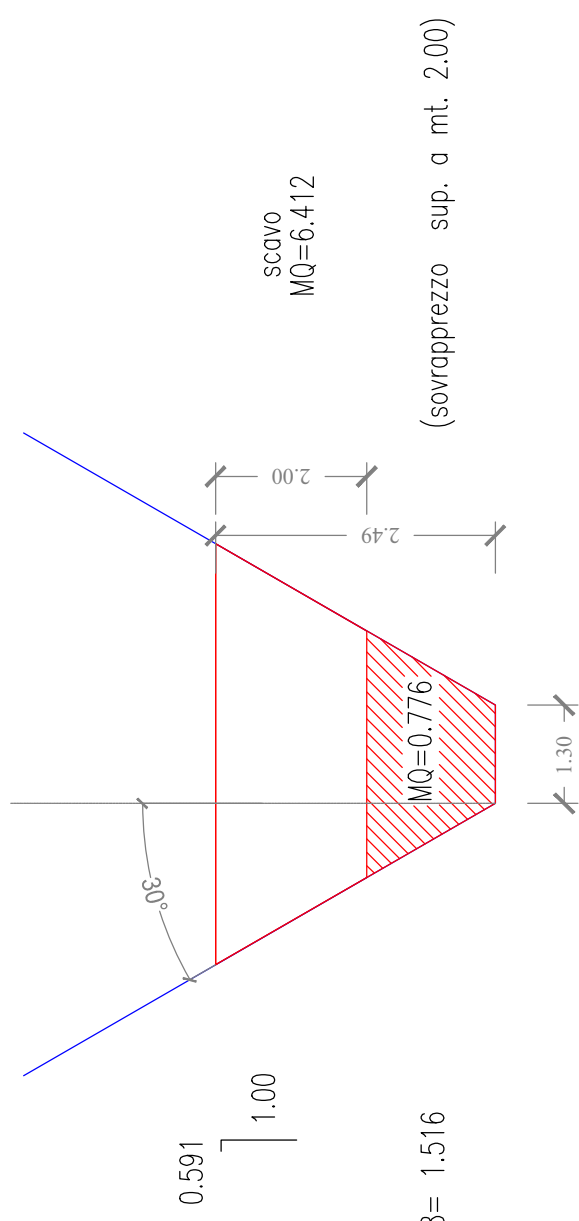
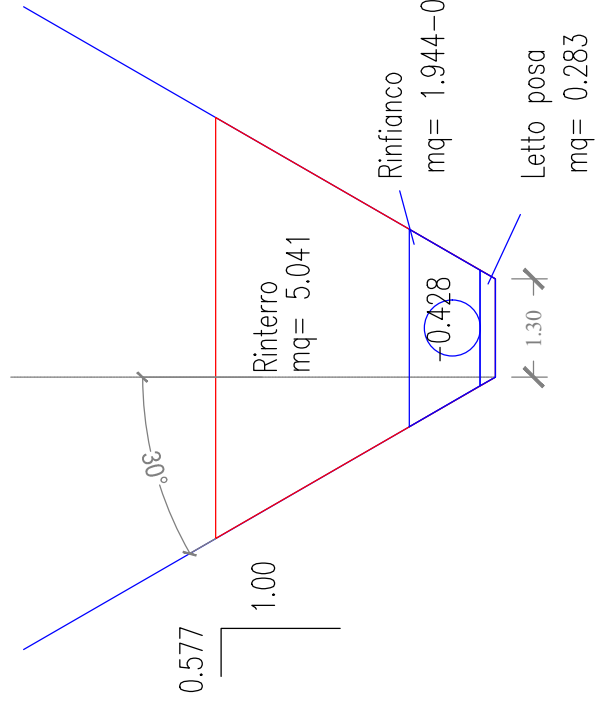
SEZ. 213



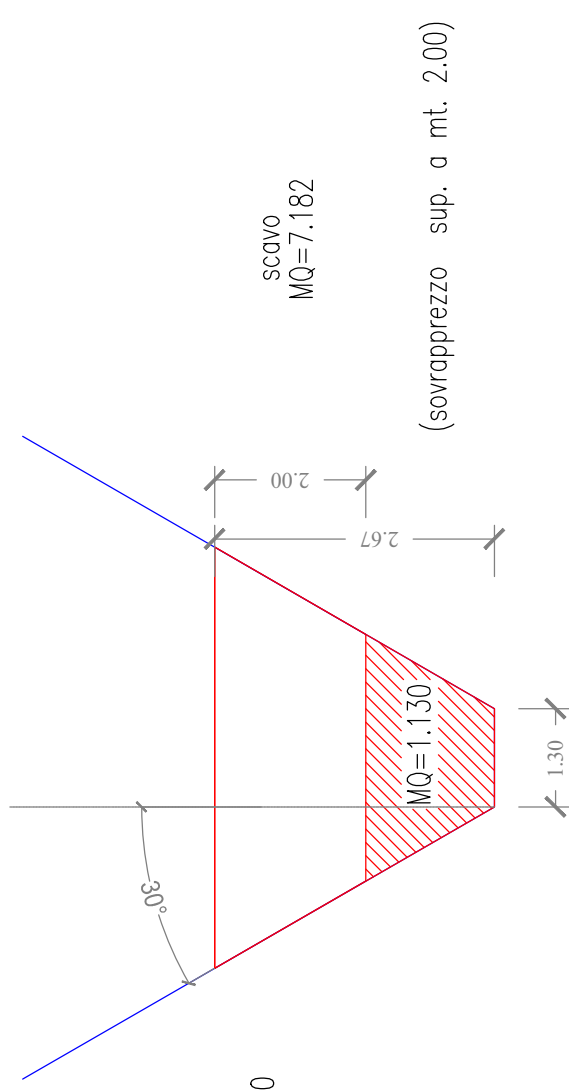
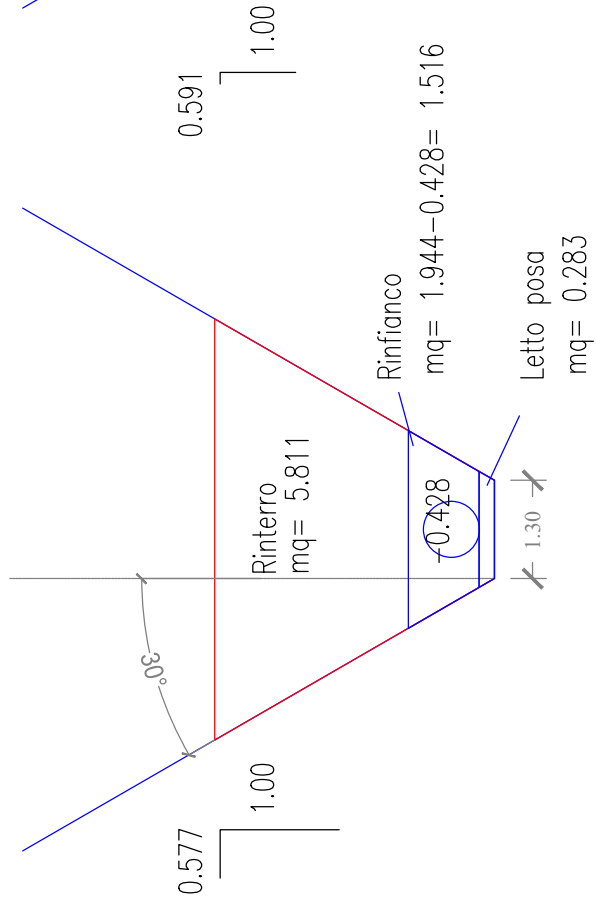
SEZ. 214



SEZ. 21



SEZ. 21 □



SEZ. 217

